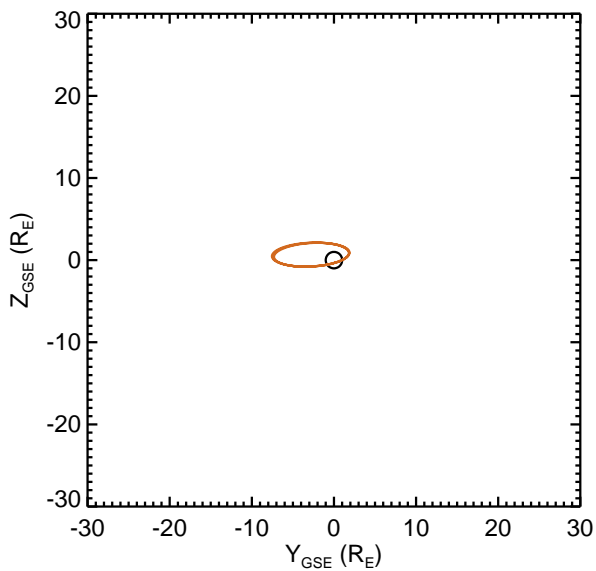
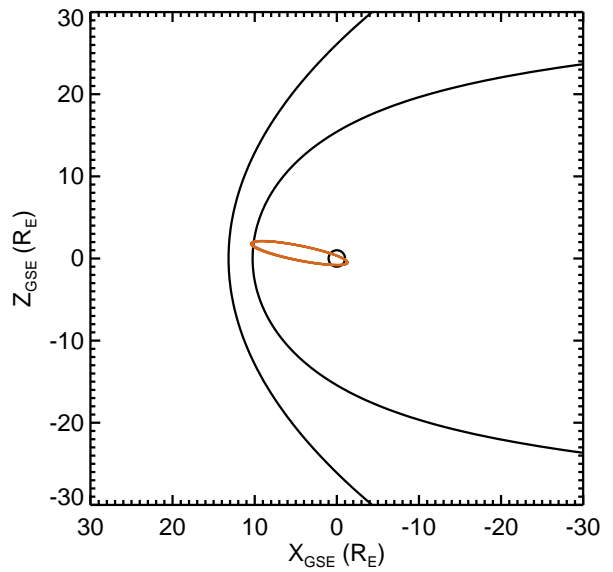
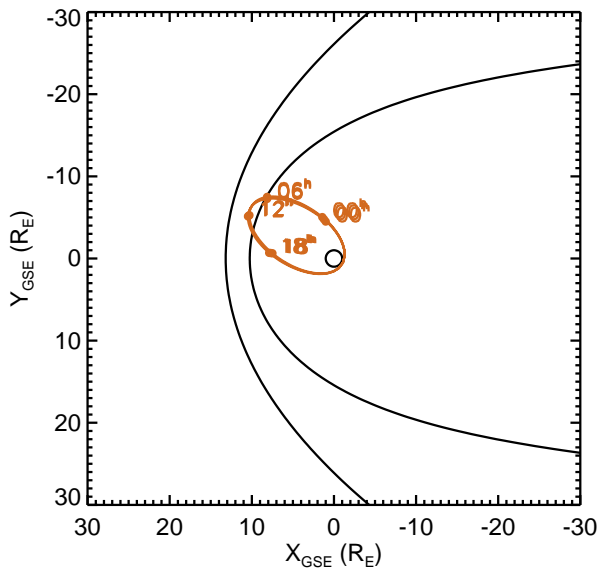
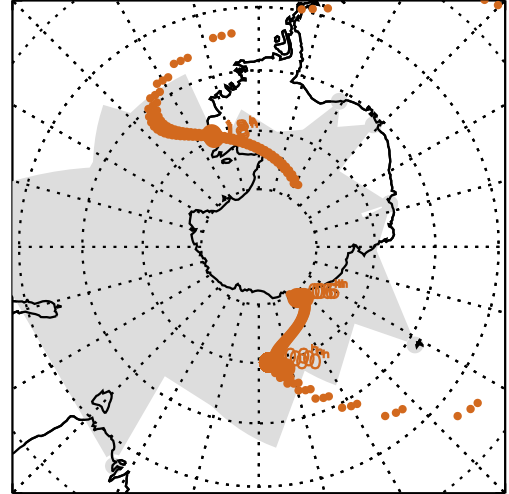
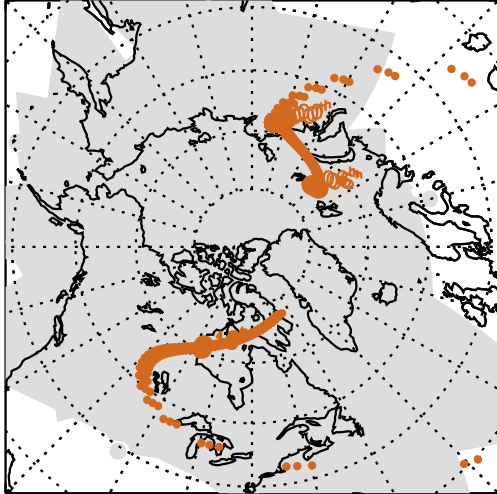


# Predicted MMS footprints (AACGM magnetic longitude and latitude)

01-Feb-2017 to 03-Feb-2017

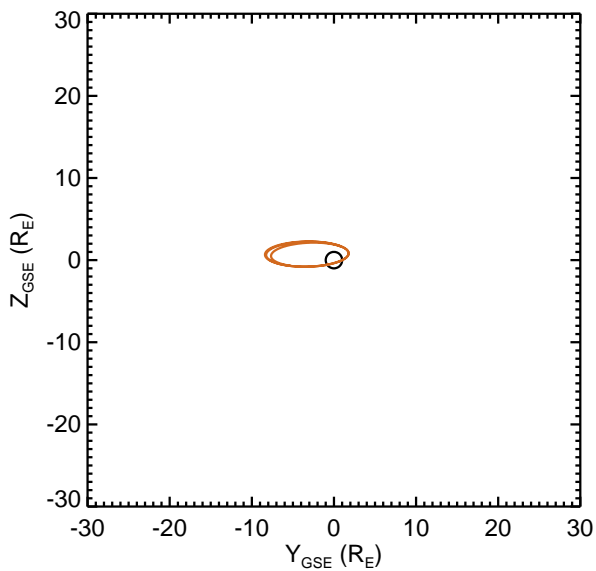
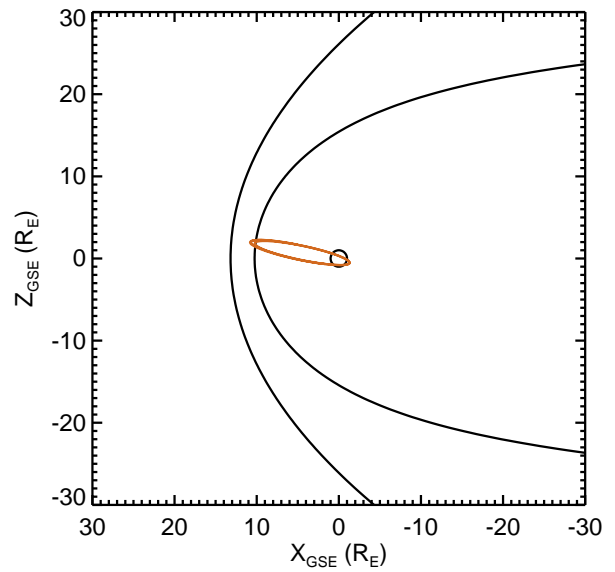
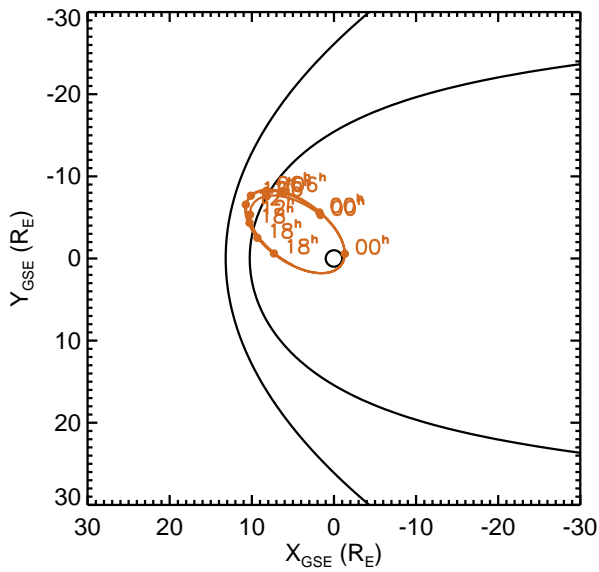
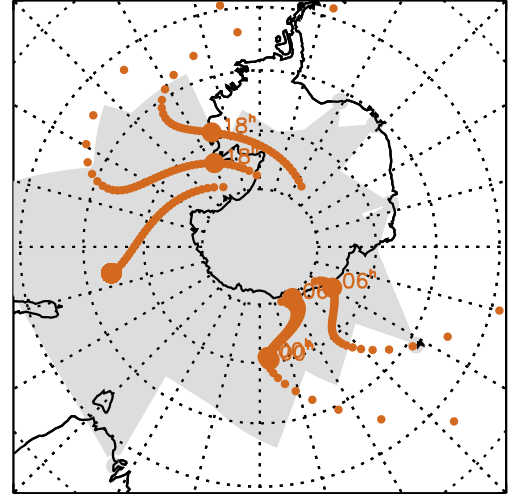
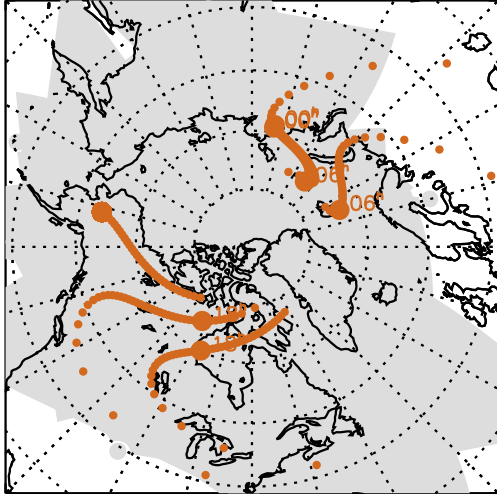
NB Not final - Plots based on SSCWeb position data at 14th May 2015



# Predicted MMS footprints (AACGM magnetic longitude and latitude)

04-Feb-2017 to 06-Feb-2017

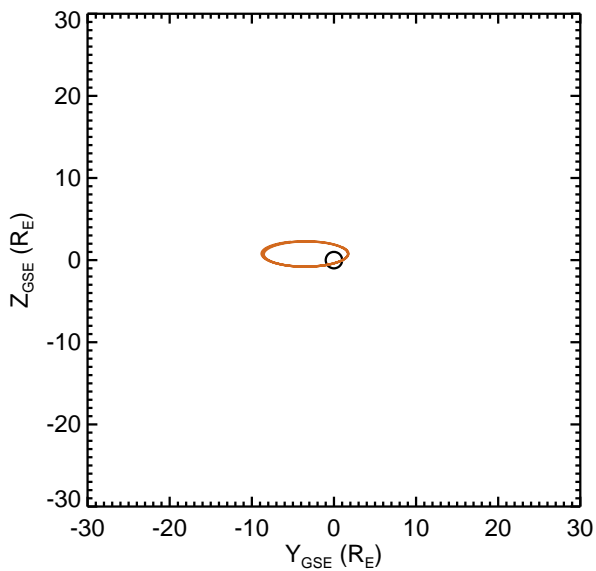
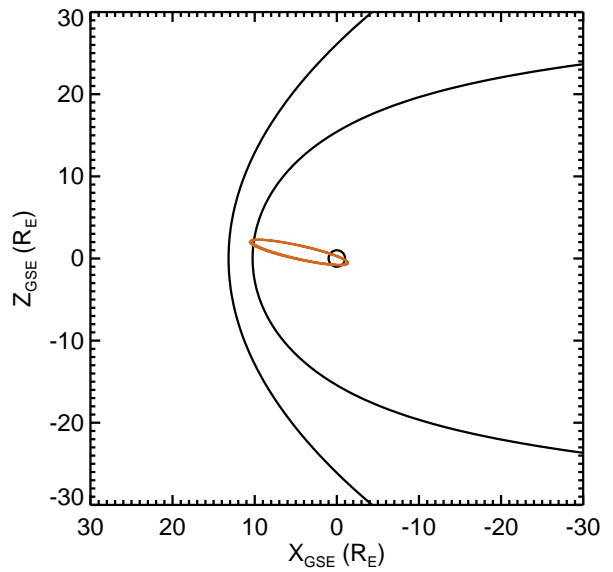
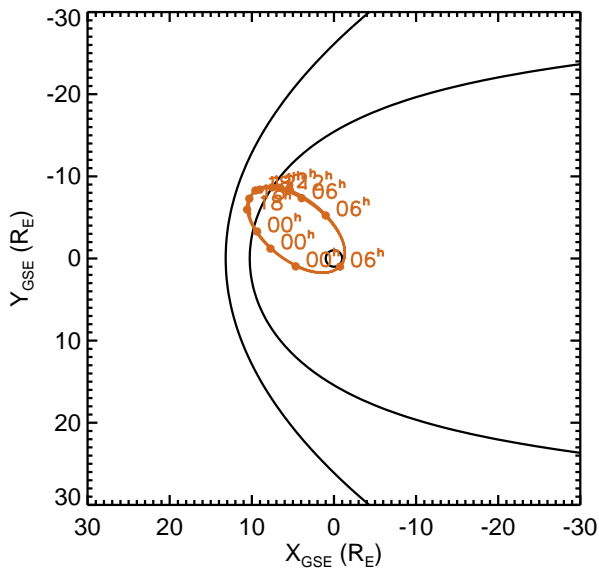
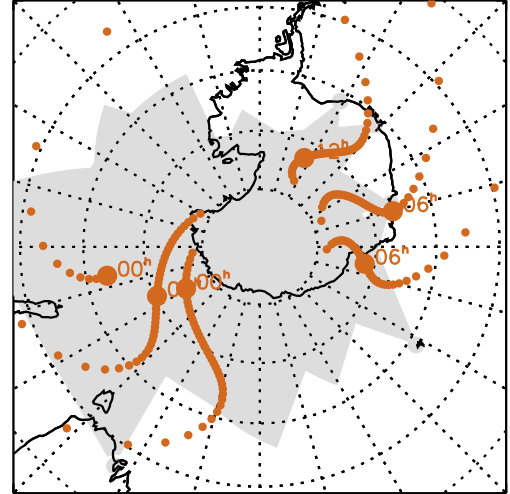
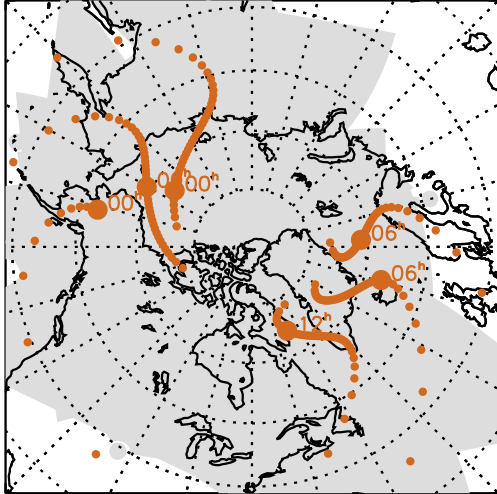
NB Not final - Plots based on SSCWeb position data at 14th May 2015



# Predicted MMS footprints (AACGM magnetic longitude and latitude)

07-Feb-2017 to 09-Feb-2017

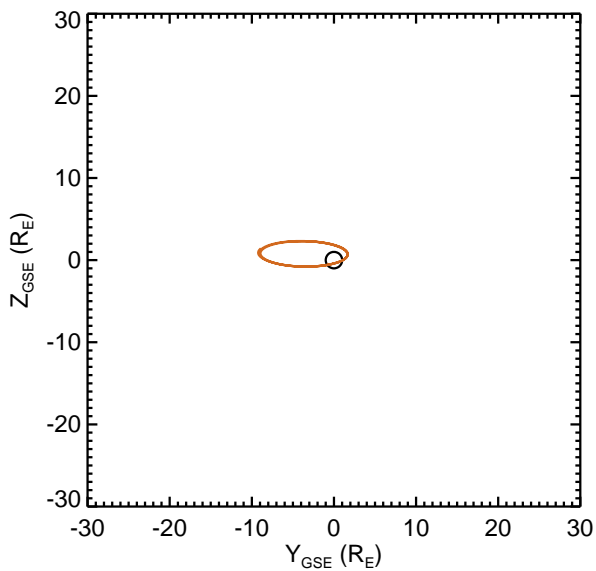
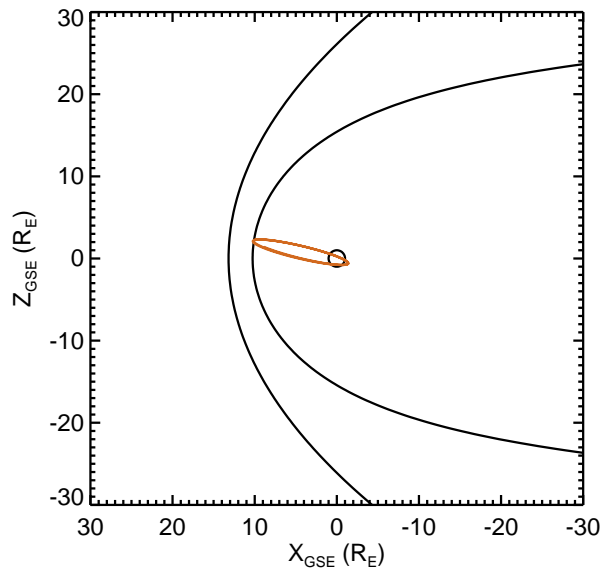
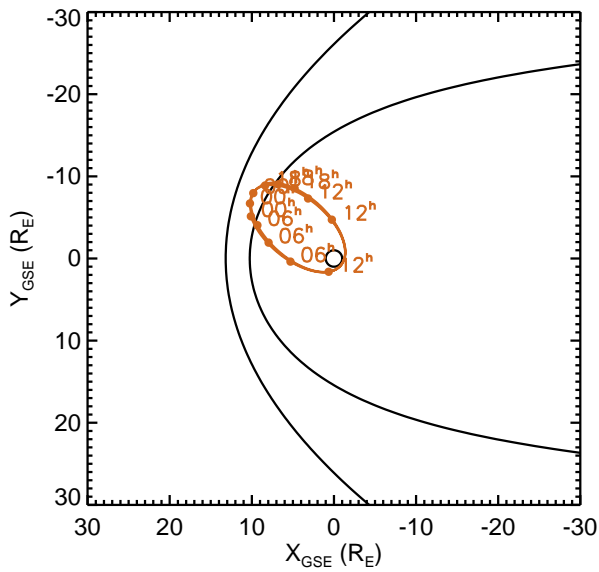
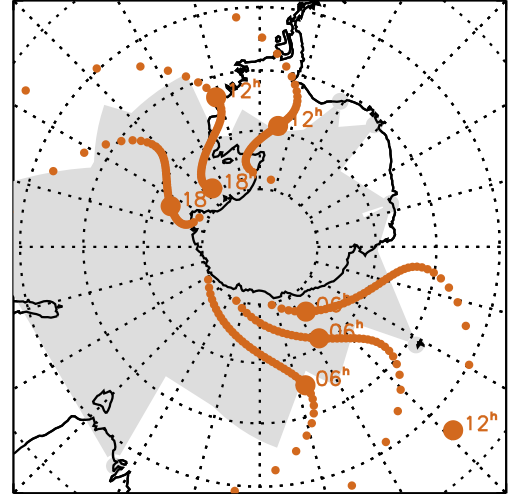
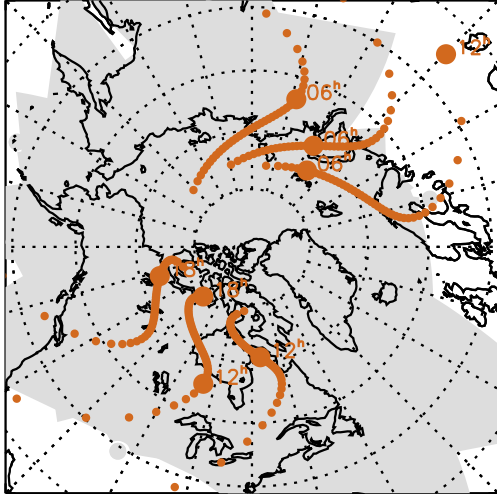
NB Not final - Plots based on SSCWeb position data at 14th May 2015



# Predicted MMS footprints (AACGM magnetic longitude and latitude)

10-Feb-2017 to 12-Feb-2017

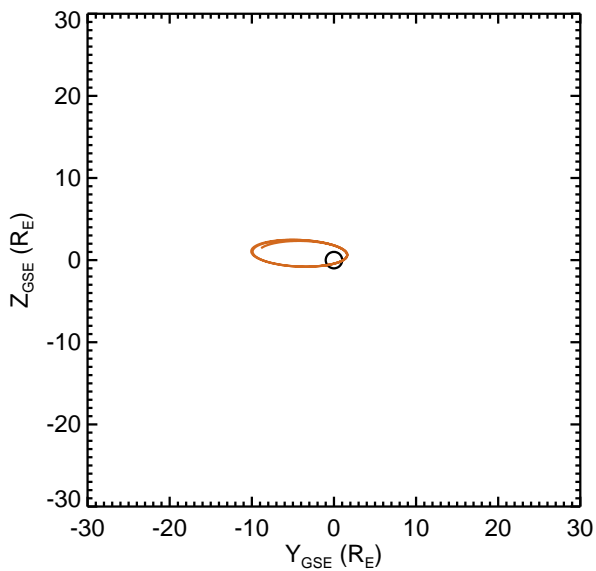
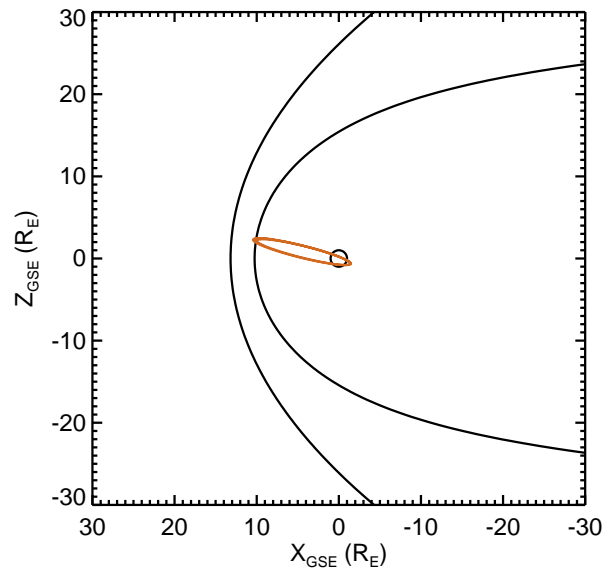
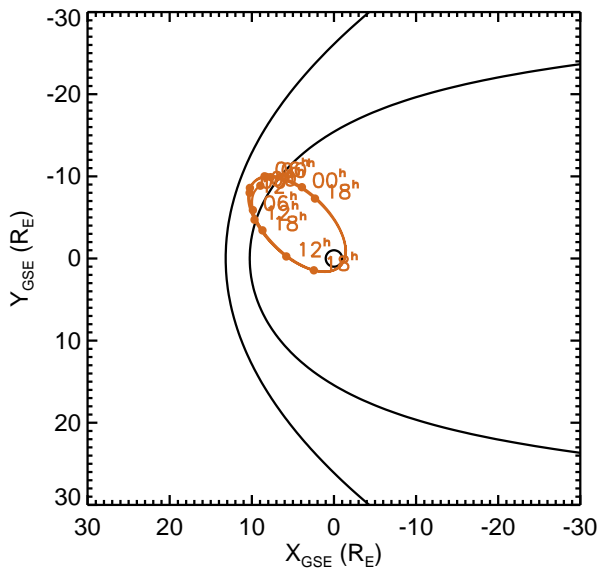
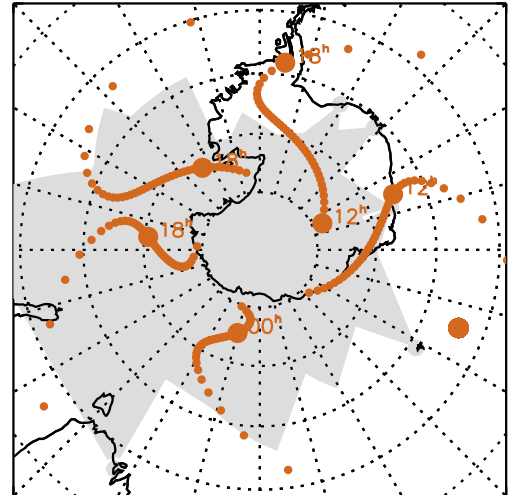
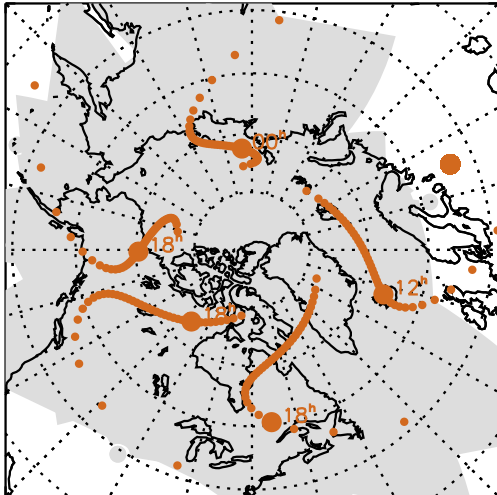
NB Not final - Plots based on SSCWeb position data at 14th May 2015



# Predicted MMS footprints (AACGM magnetic longitude and latitude)

13-Feb-2017 to 15-Feb-2017

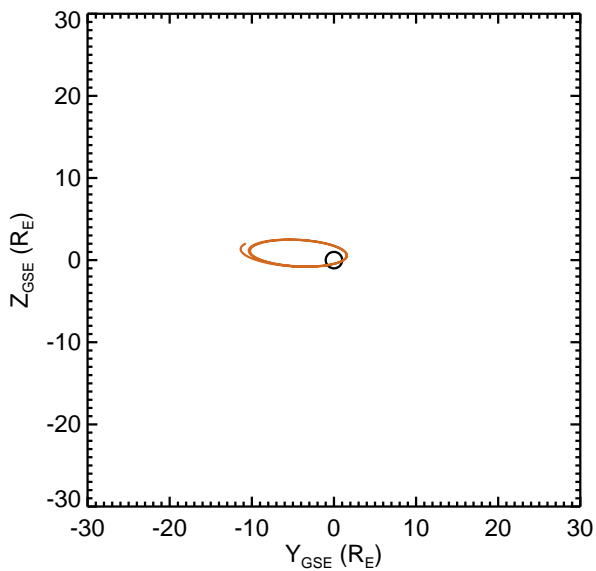
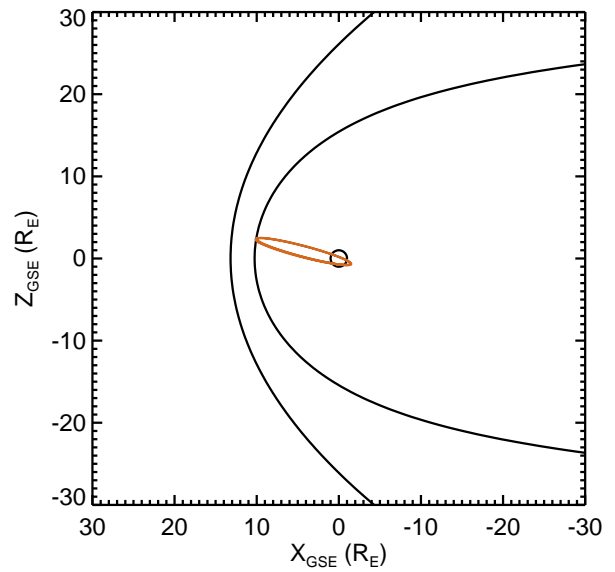
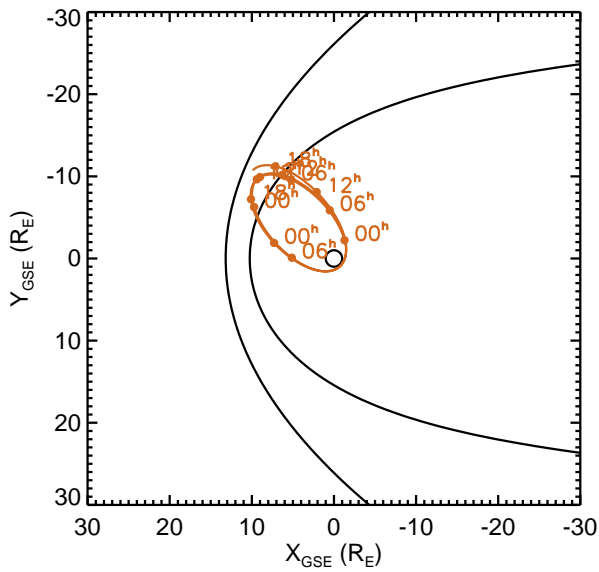
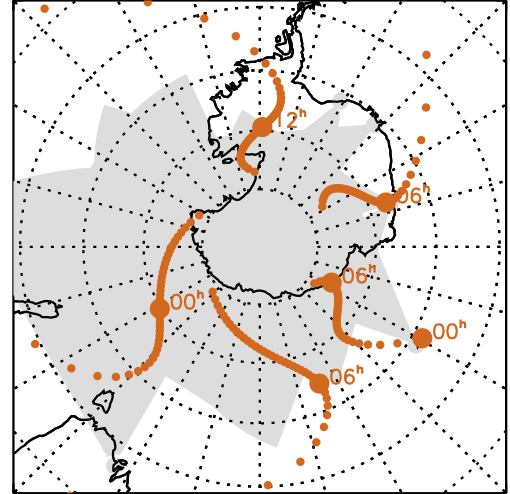
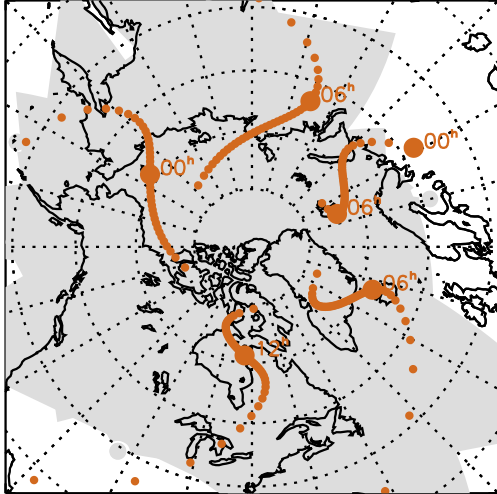
NB Not final - Plots based on SSCWeb position data at 14th May 2015



# Predicted MMS footprints (AACGM magnetic longitude and latitude)

16-Feb-2017 to 18-Feb-2017

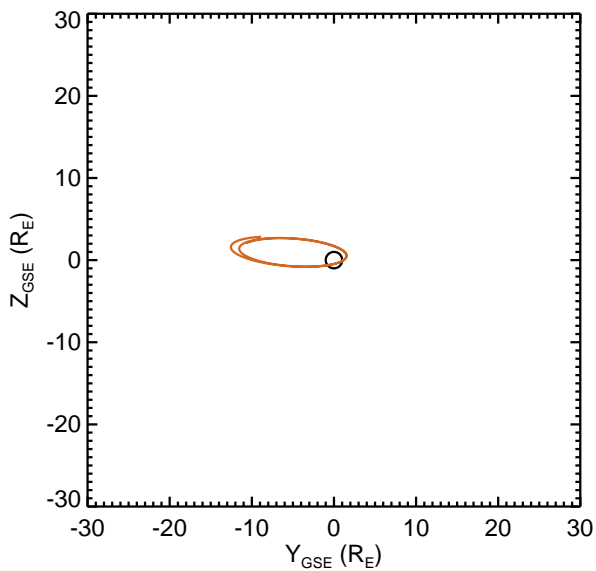
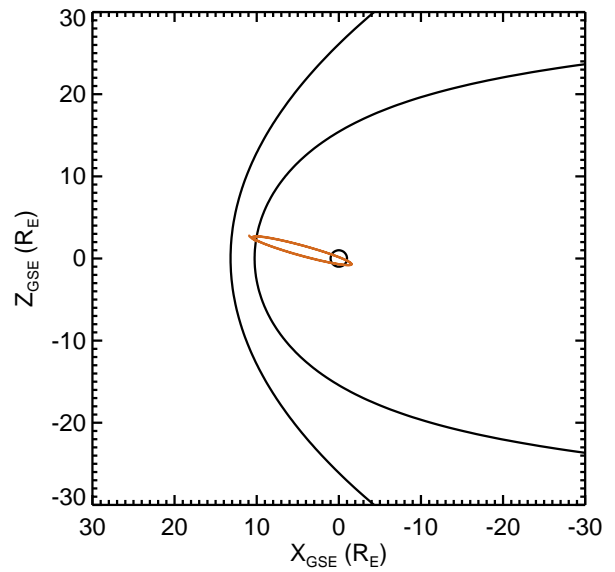
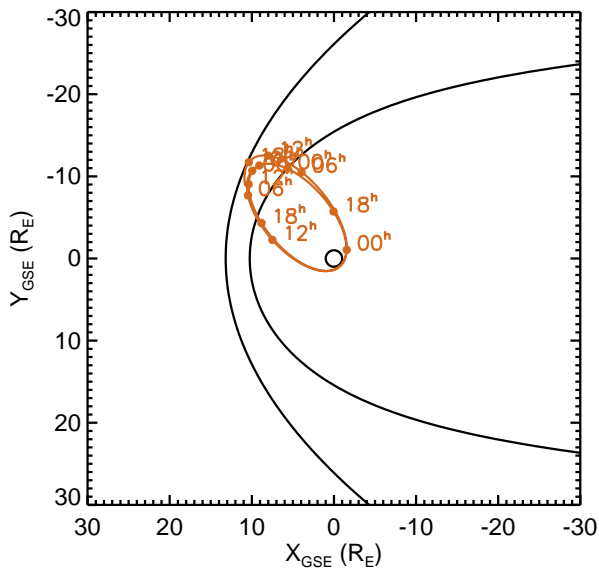
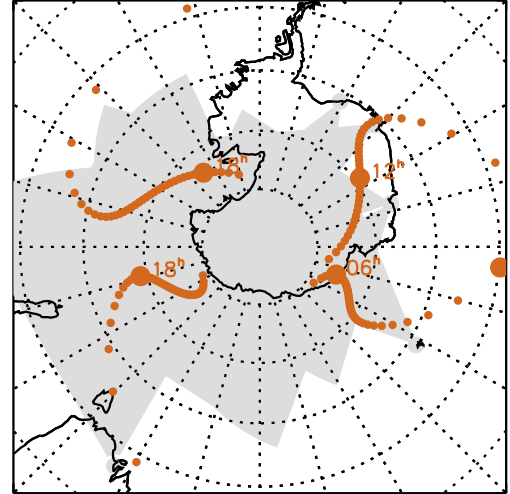
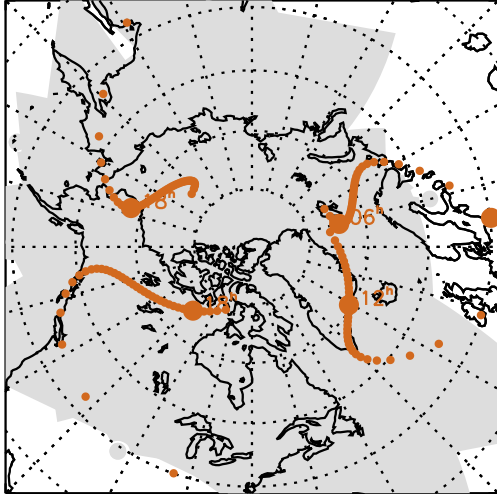
NB Not final - Plots based on SSCWeb position data at 14th May 2015



# Predicted MMS footprints (AACGM magnetic longitude and latitude)

19-Feb-2017 to 21-Feb-2017

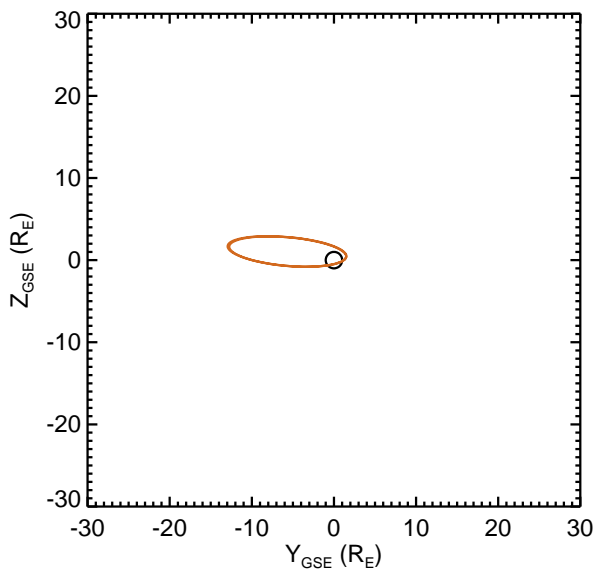
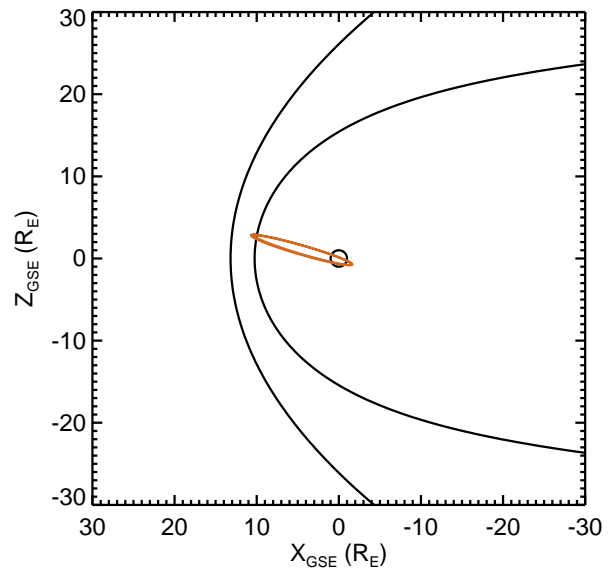
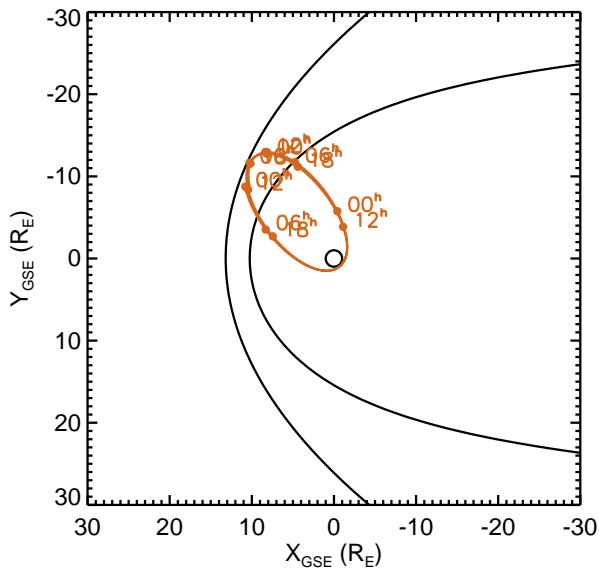
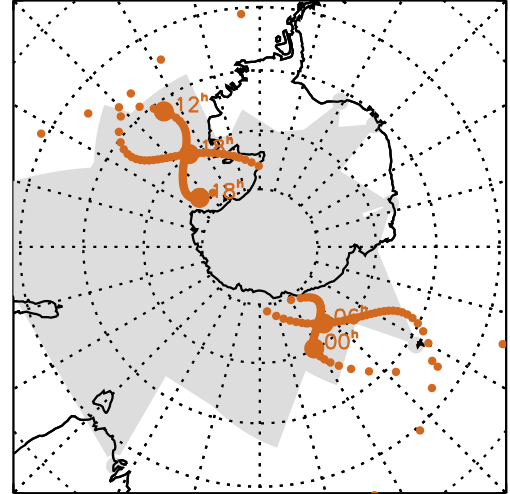
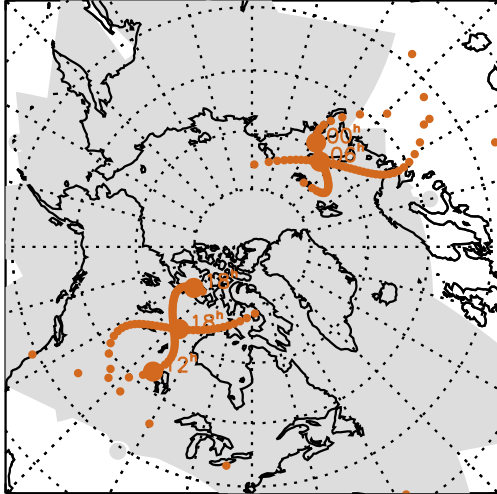
NB Not final - Plots based on SSCWeb position data at 14th May 2015



# Predicted MMS footprints (AACGM magnetic longitude and latitude)

22-Feb-2017 to 24-Feb-2017

NB Not final - Plots based on SSCWeb position data at 14th May 2015

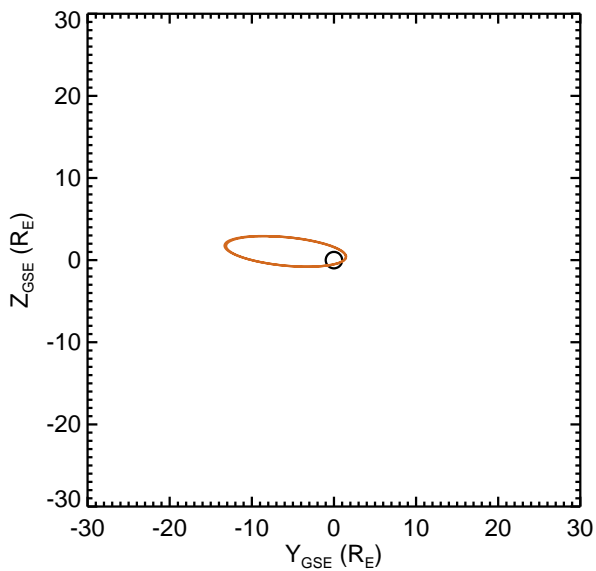
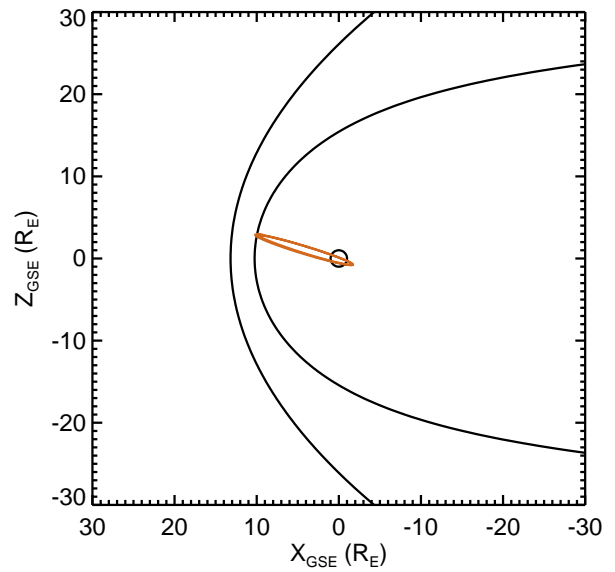
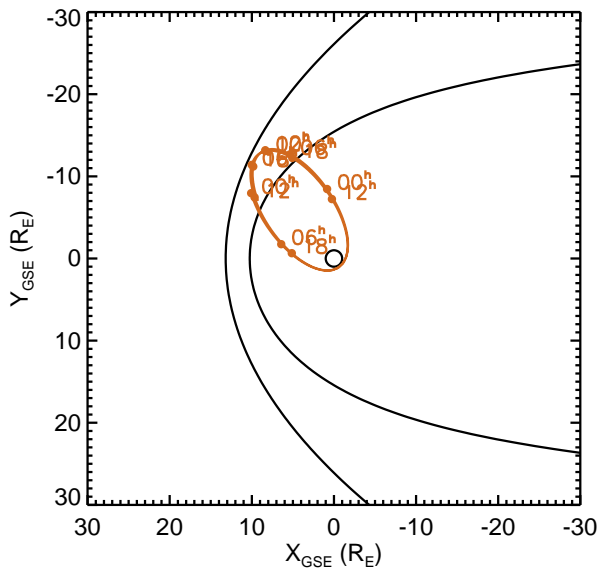
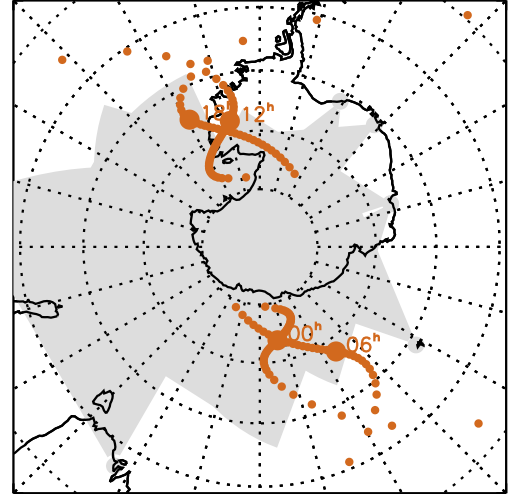
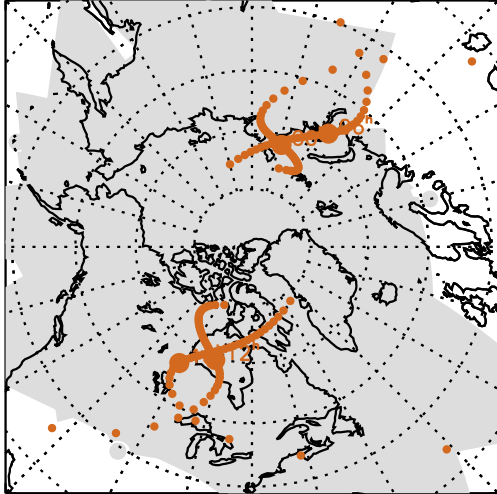




# Predicted MMS footprints (AACGM magnetic longitude and latitude)

25-Feb-2017 to 27-Feb-2017

NB Not final - Plots based on SSCWeb position data at 14th May 2015



# Predicted MMS footprints (AACGM magnetic longitude and latitude)

28-Feb-2017 to 02-Mar-2017

NB Not final - Plots based on SSCWeb position data at 14th May 2015

