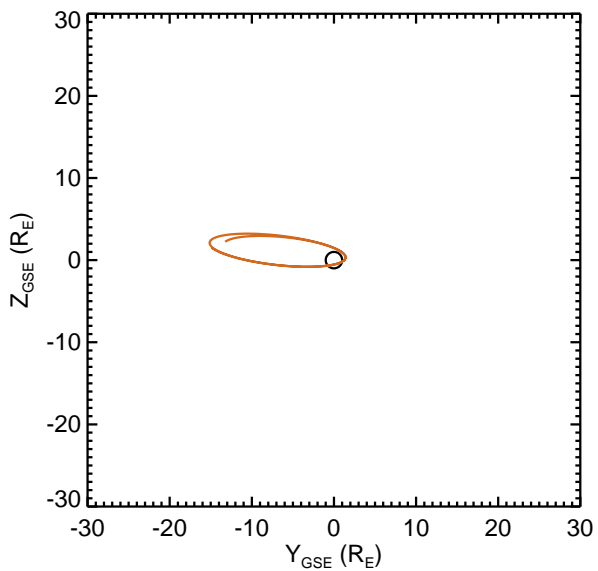
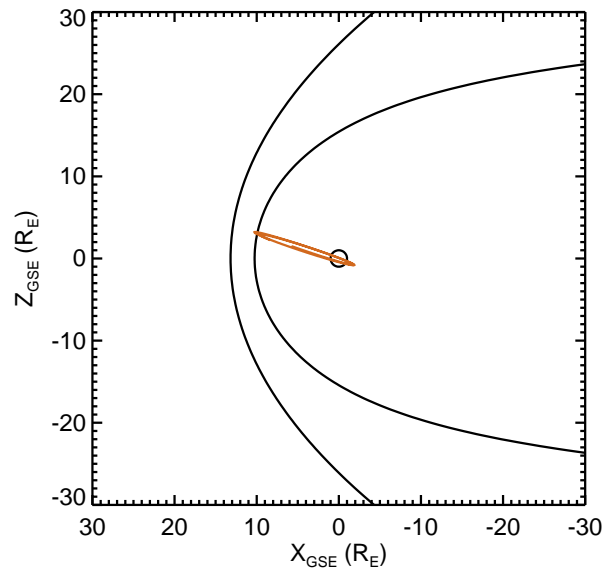
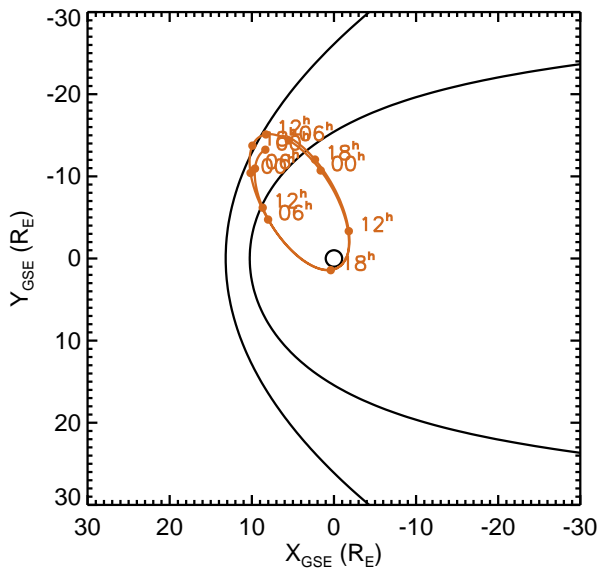
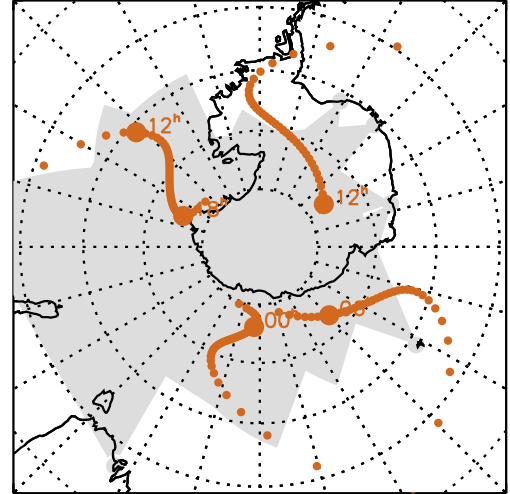
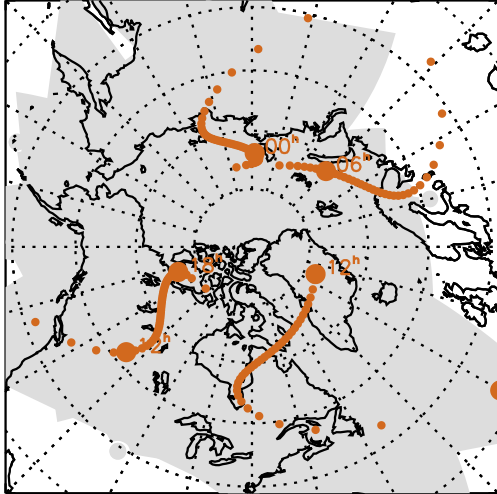


# Predicted MMS footprints (AACGM magnetic longitude and latitude)

01-Mar-2017 to 03-Mar-2017

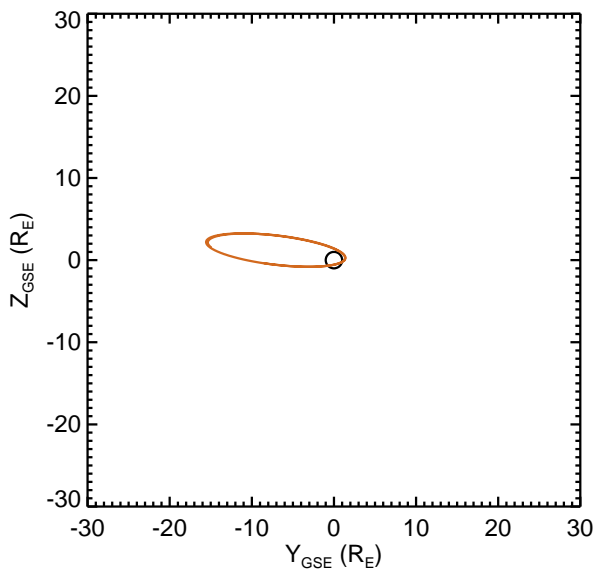
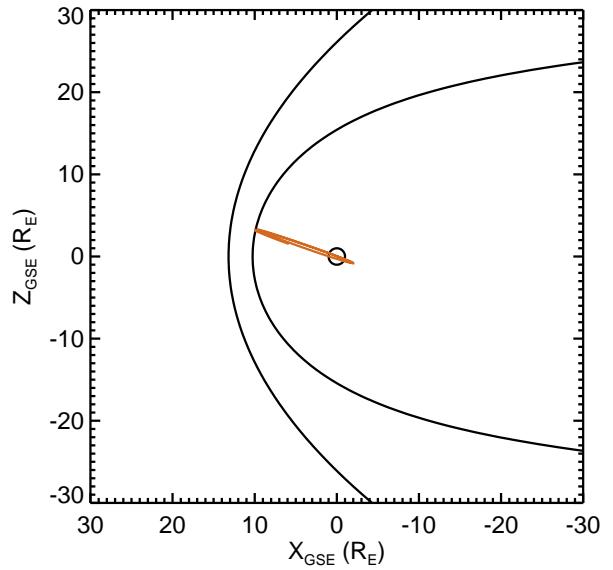
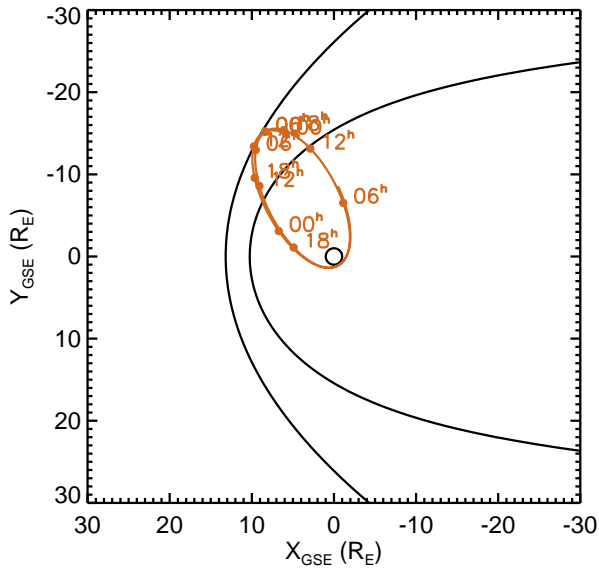
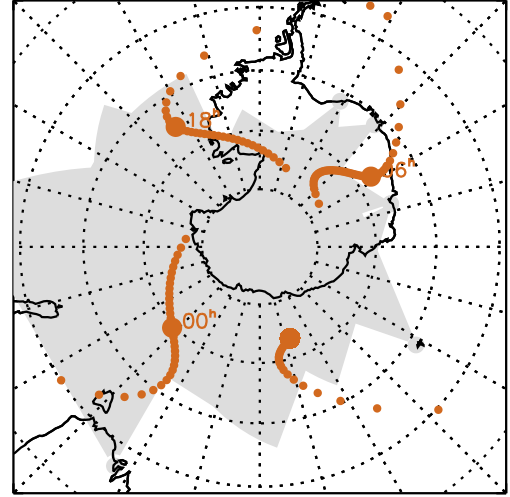
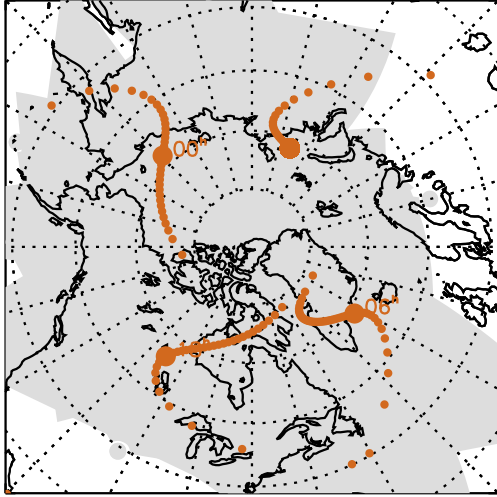
NB Not final - Plots based on SSCWeb position data at 14th May 2015



# Predicted MMS footprints (AACGM magnetic longitude and latitude)

04-Mar-2017 to 06-Mar-2017

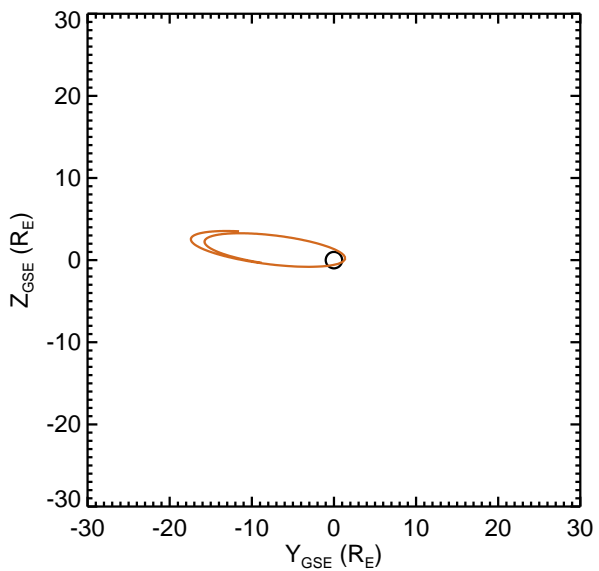
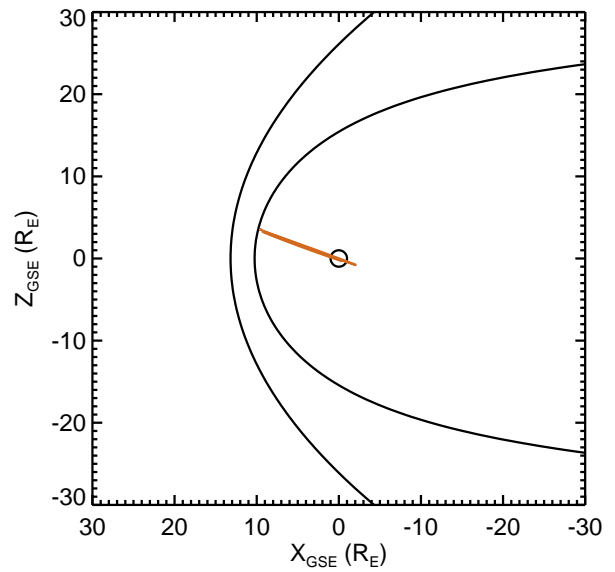
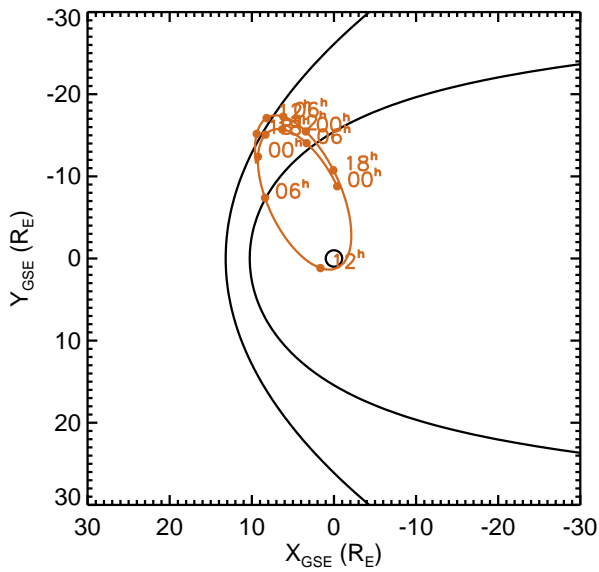
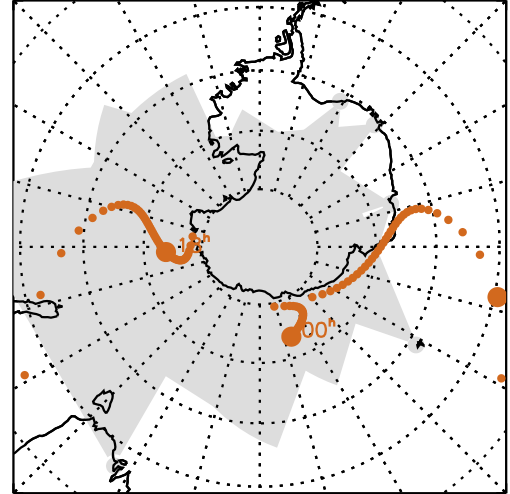
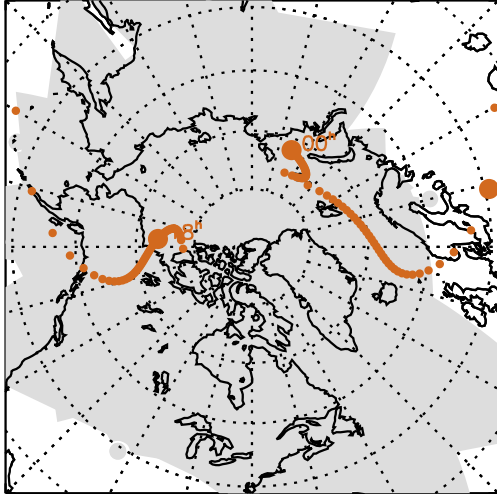
NB Not final - Plots based on SSCWeb position data at 14th May 2015



# Predicted MMS footprints (AACGM magnetic longitude and latitude)

07-Mar-2017 to 09-Mar-2017

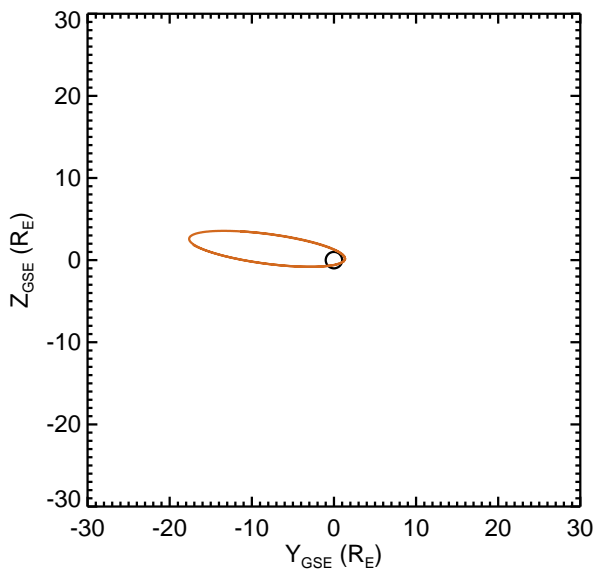
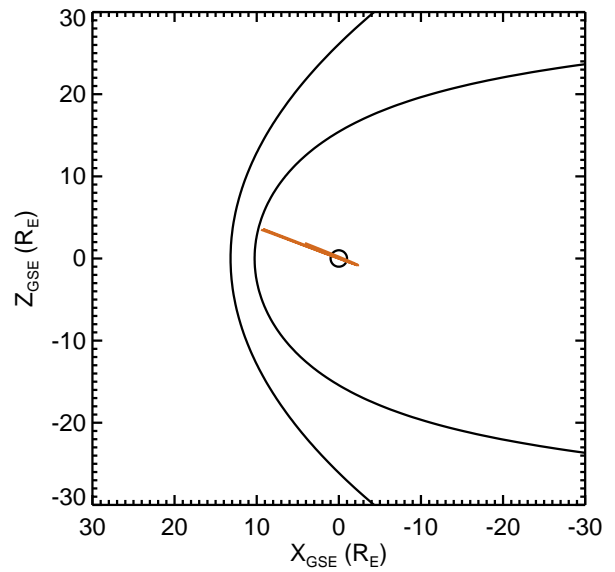
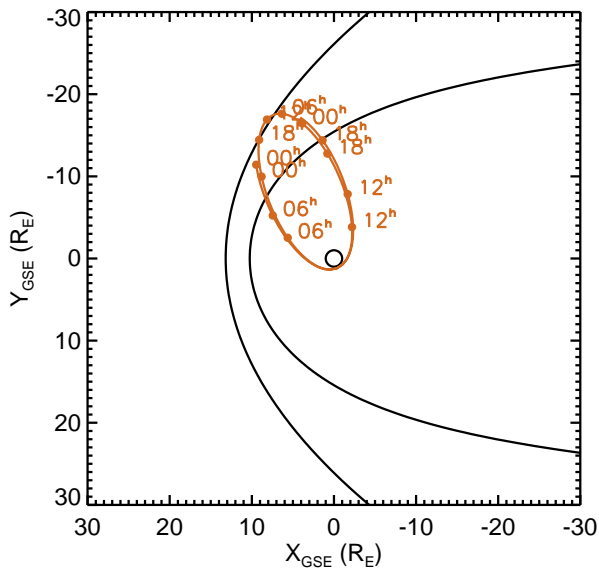
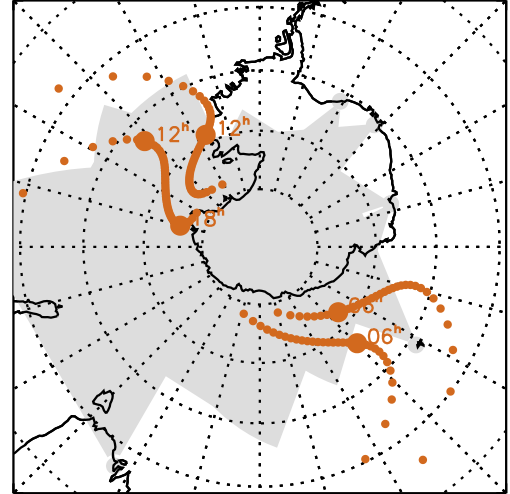
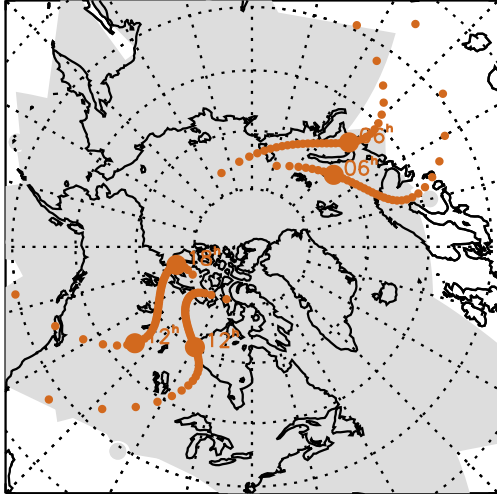
NB Not final - Plots based on SSCWeb position data at 14th May 2015



# Predicted MMS footprints (AACGM magnetic longitude and latitude)

10-Mar-2017 to 12-Mar-2017

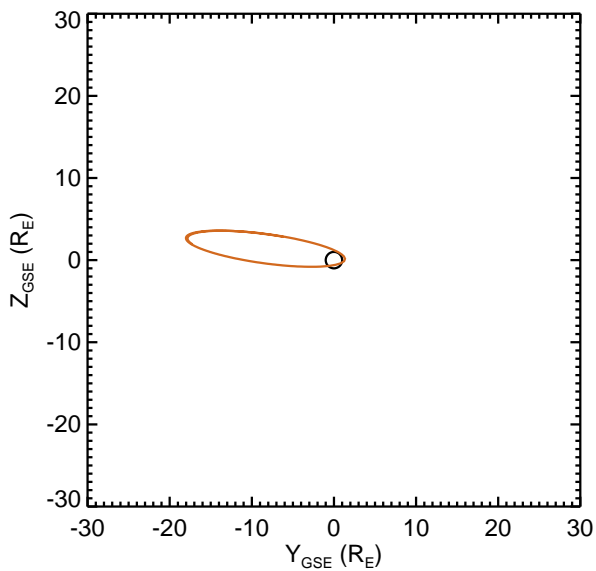
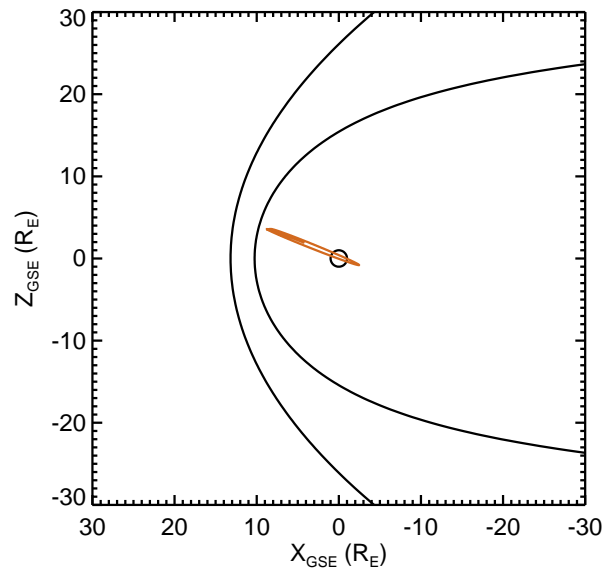
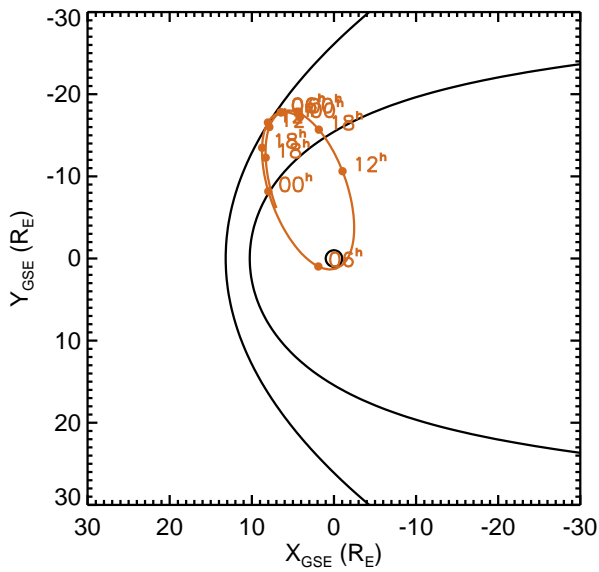
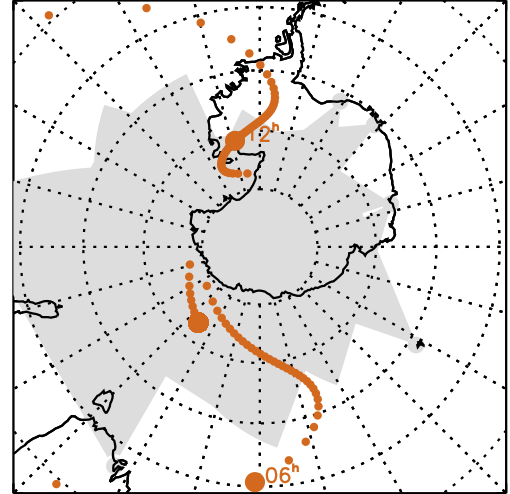
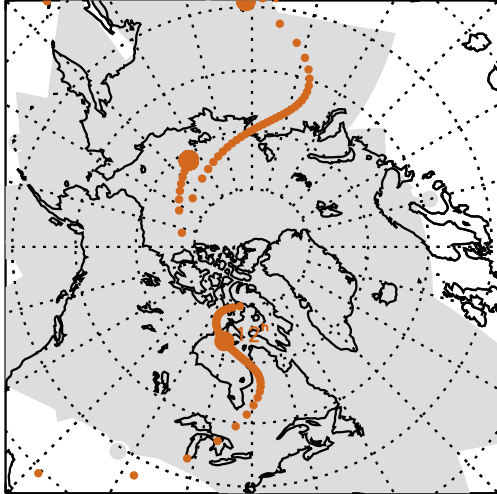
NB Not final - Plots based on SSCWeb position data at 14th May 2015



# Predicted MMS footprints (AACGM magnetic longitude and latitude)

13-Mar-2017 to 15-Mar-2017

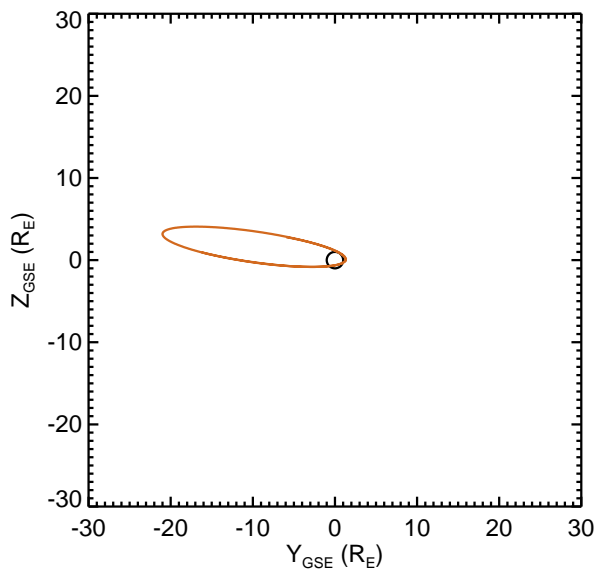
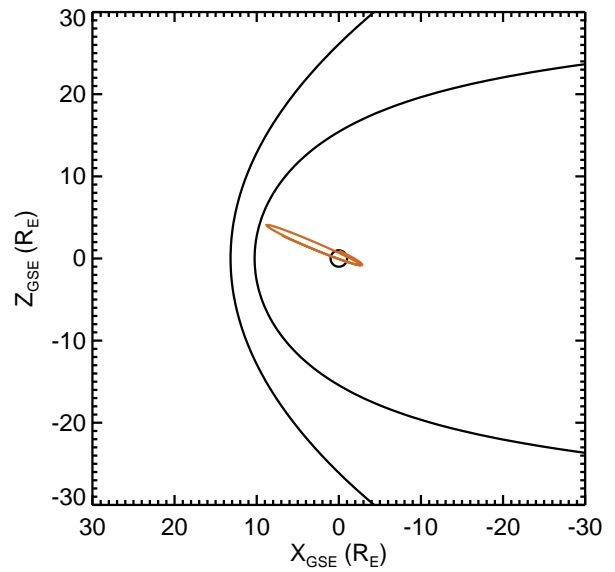
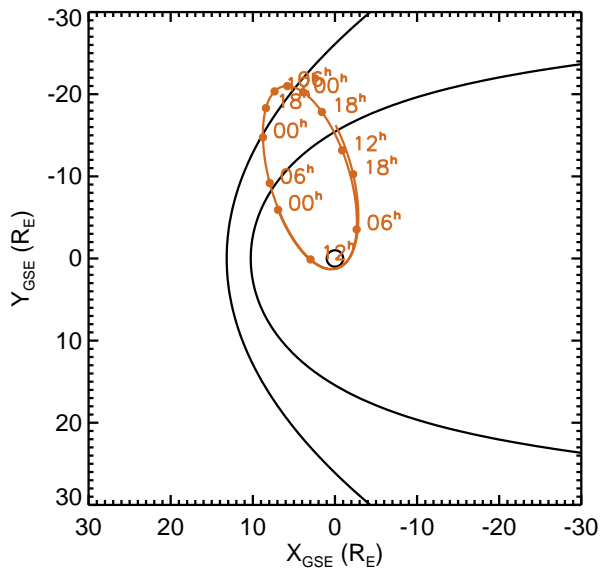
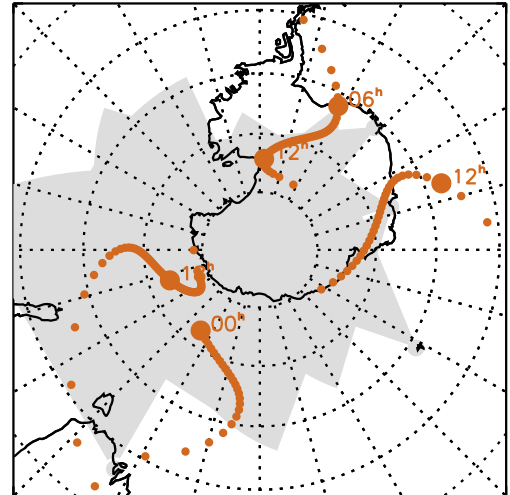
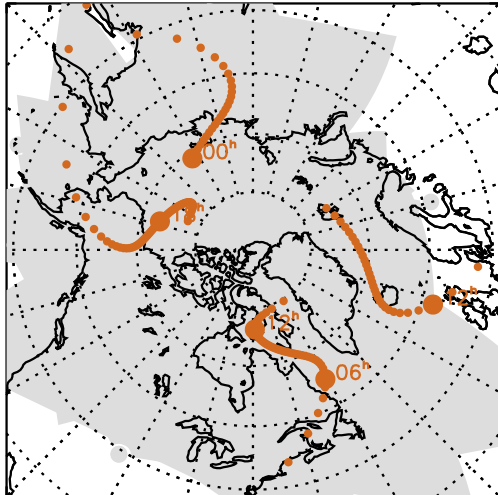
NB Not final - Plots based on SSCWeb position data at 14th May 2015



# Predicted MMS footprints (AACGM magnetic longitude and latitude)

16-Mar-2017 to 18-Mar-2017

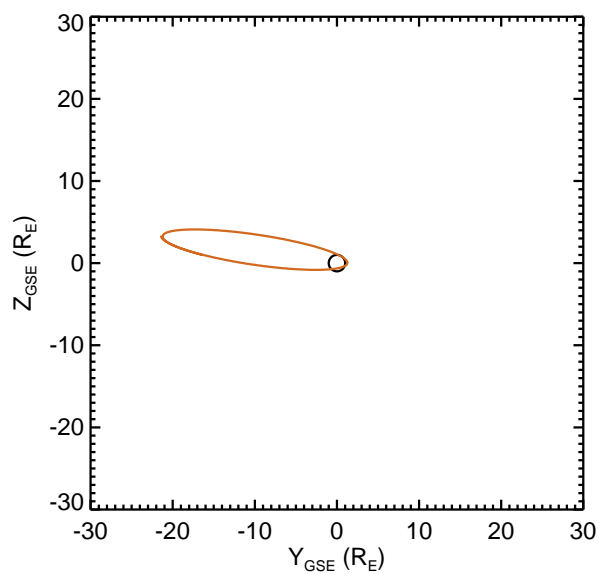
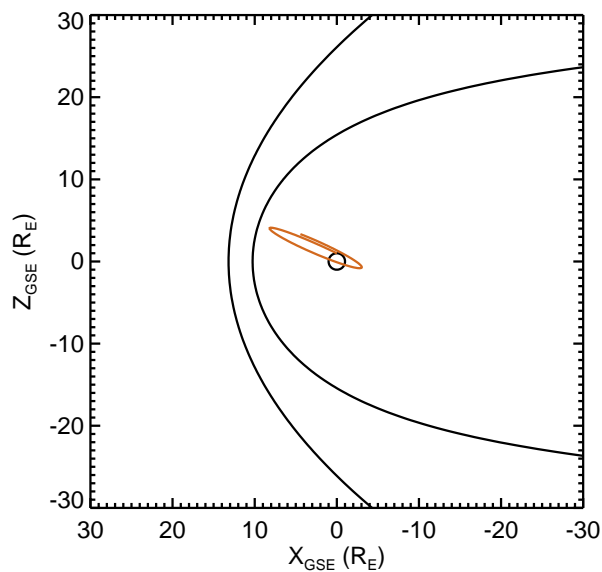
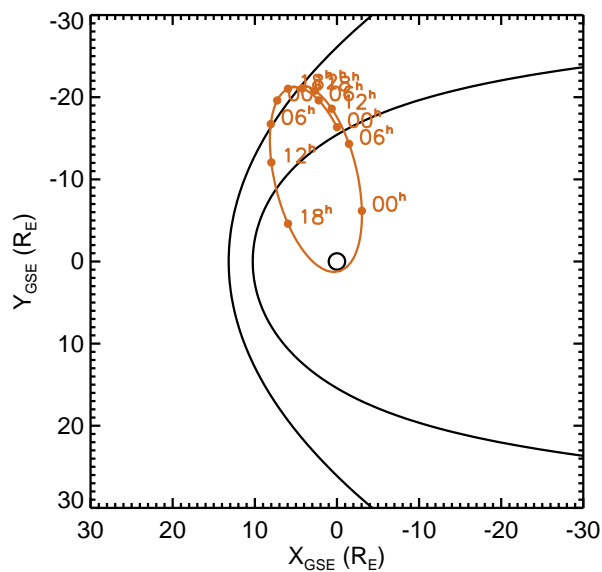
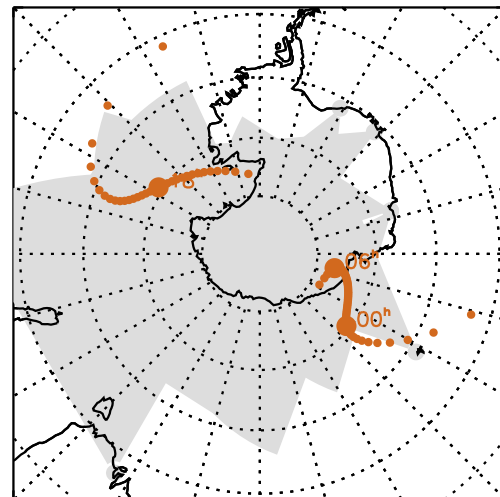
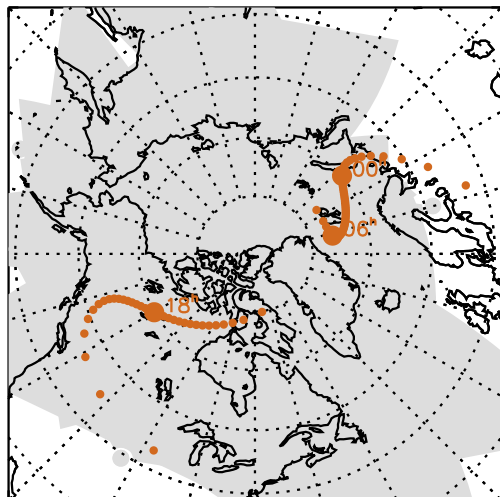
NB Not final - Plots based on SSCWeb position data at 14th May 2015



# Predicted MMS footprints (AACGM magnetic longitude and latitude)

19-Mar-2017 to 21-Mar-2017

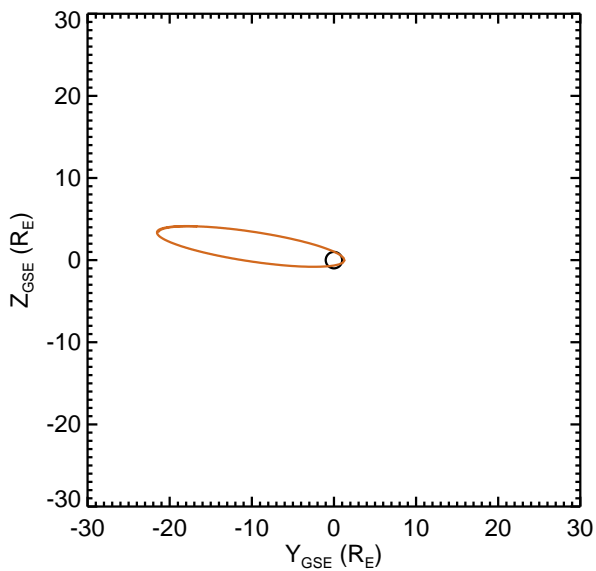
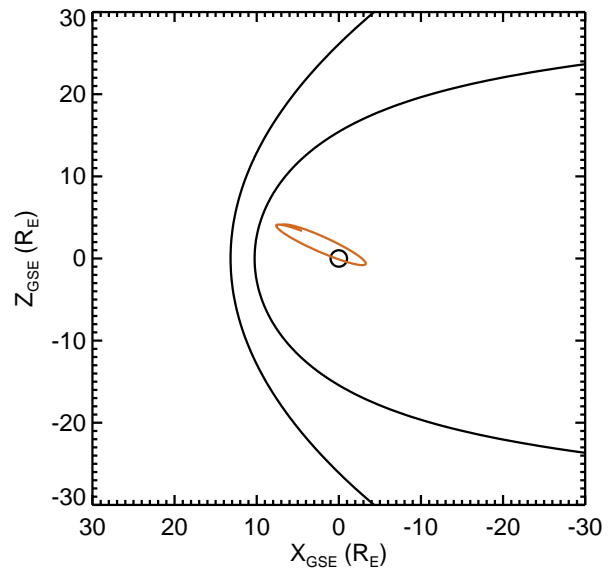
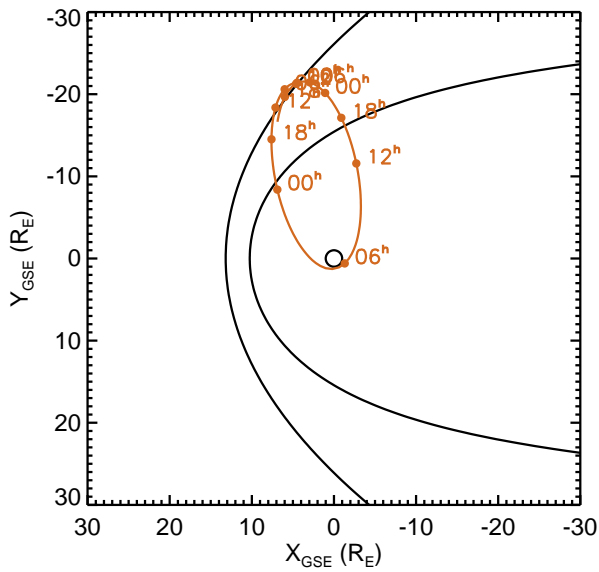
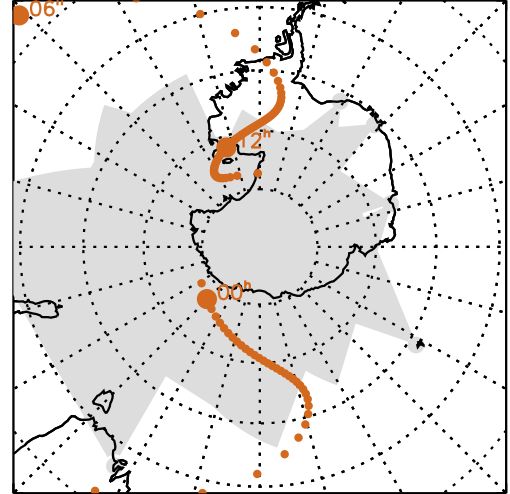
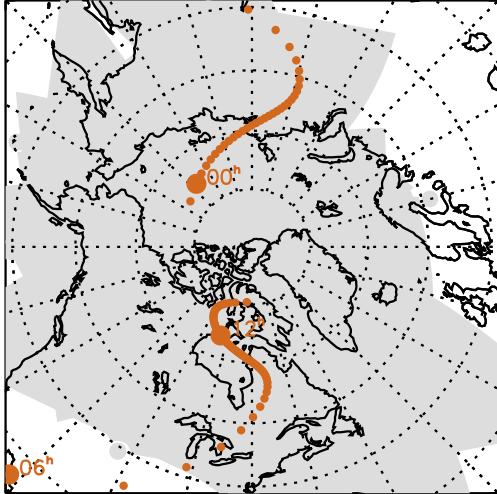
NB Not final - Plots based on SSCWeb position data at 14th May 2015



# Predicted MMS footprints (AACGM magnetic longitude and latitude)

22-Mar-2017 to 24-Mar-2017

NB Not final - Plots based on SSCWeb position data at 14th May 2015

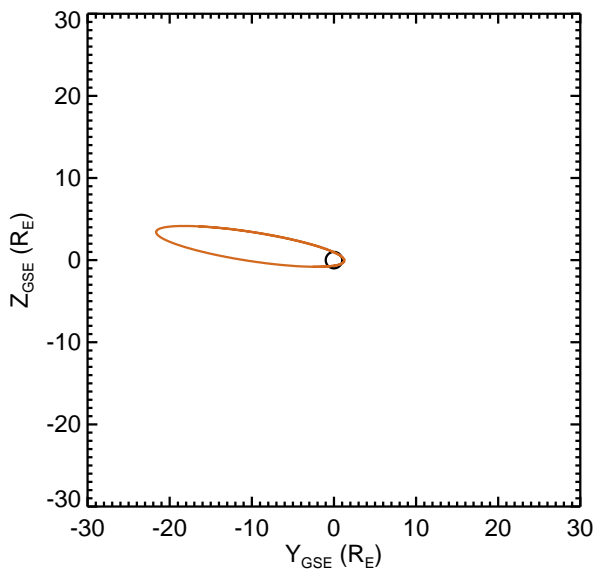
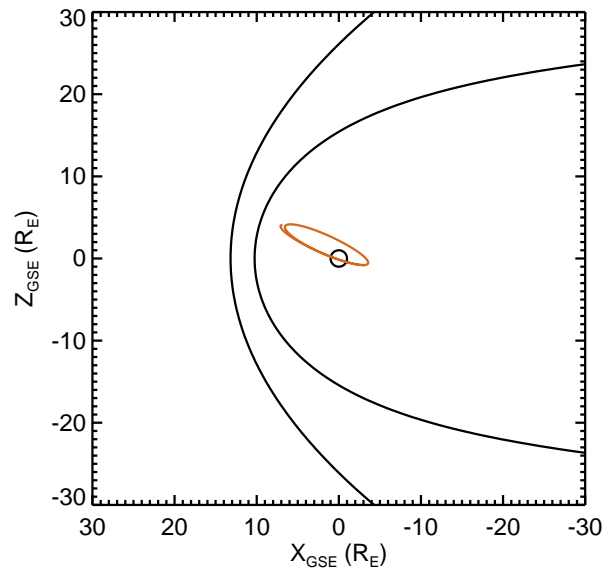
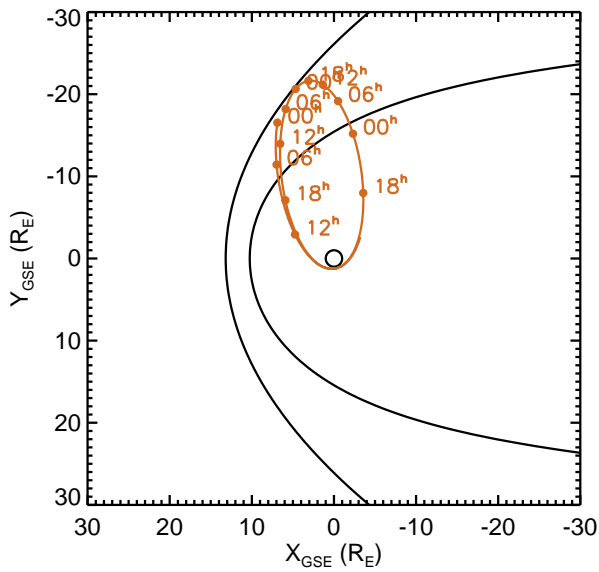
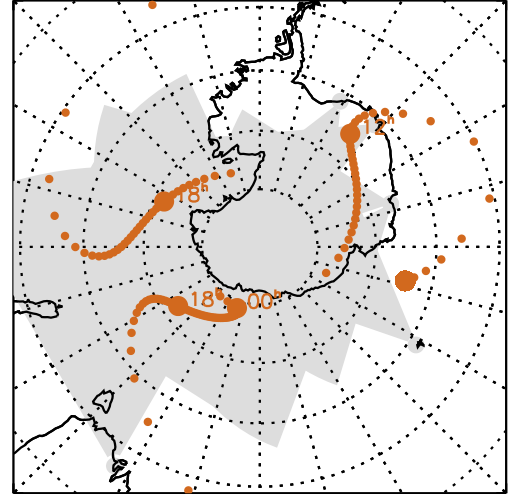
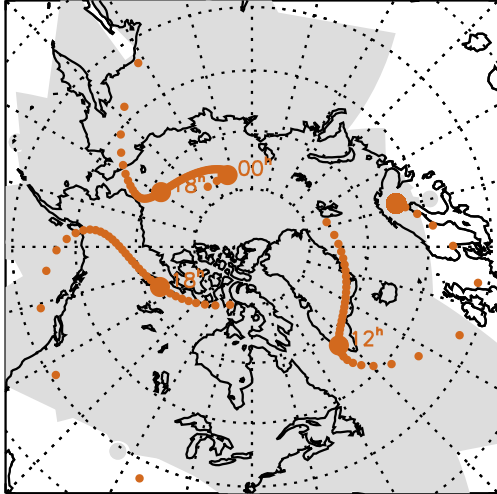




# Predicted MMS footprints (AACGM magnetic longitude and latitude)

25-Mar-2017 to 27-Mar-2017

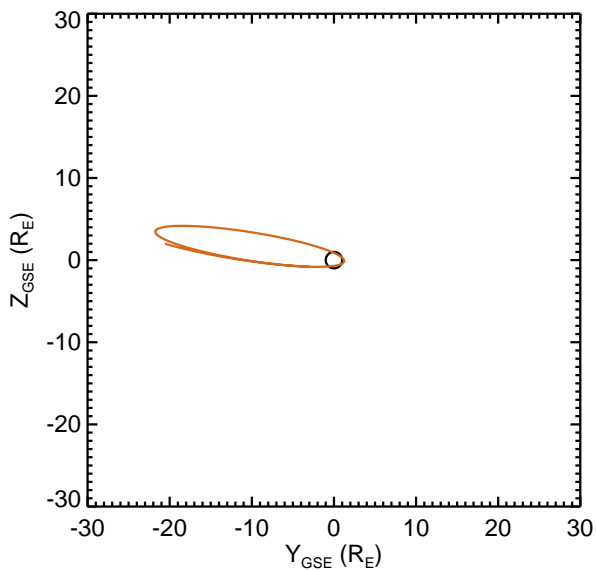
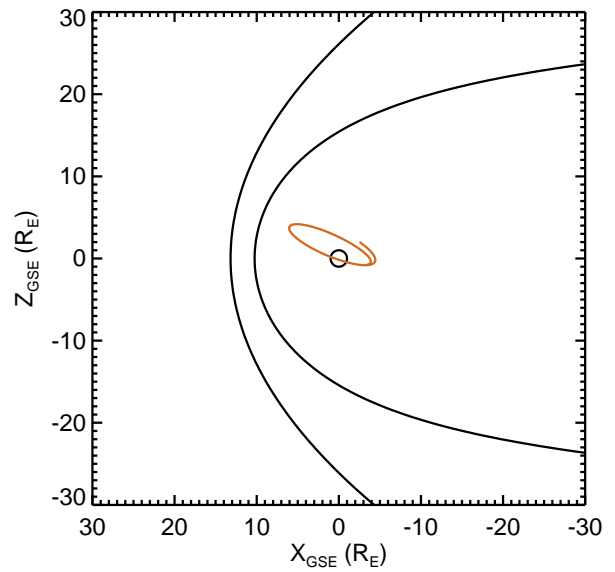
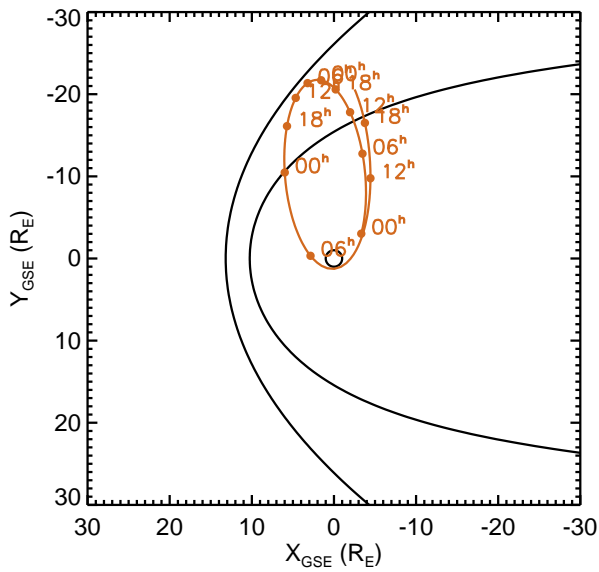
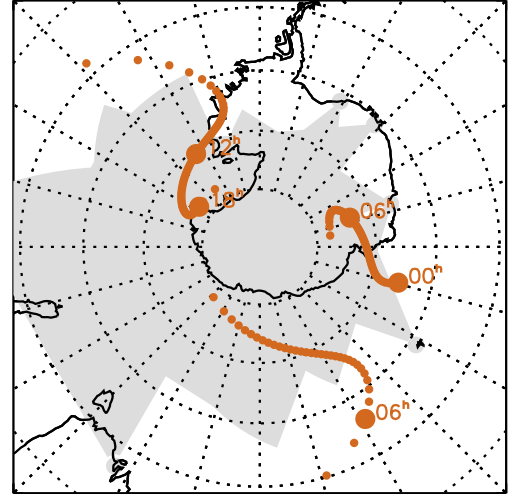
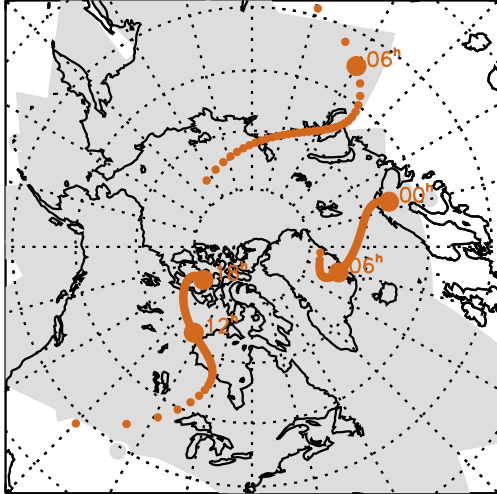
NB Not final - Plots based on SSCWeb position data at 14th May 2015



# Predicted MMS footprints (AACGM magnetic longitude and latitude)

28-Mar-2017 to 30-Mar-2017

NB Not final - Plots based on SSCWeb position data at 14th May 2015



# Predicted MMS footprints (AACGM magnetic longitude and latitude)

31-Mar-2017 to 02-Apr-2017

NB Not final - Plots based on SSCWeb position data at 14th May 2015

