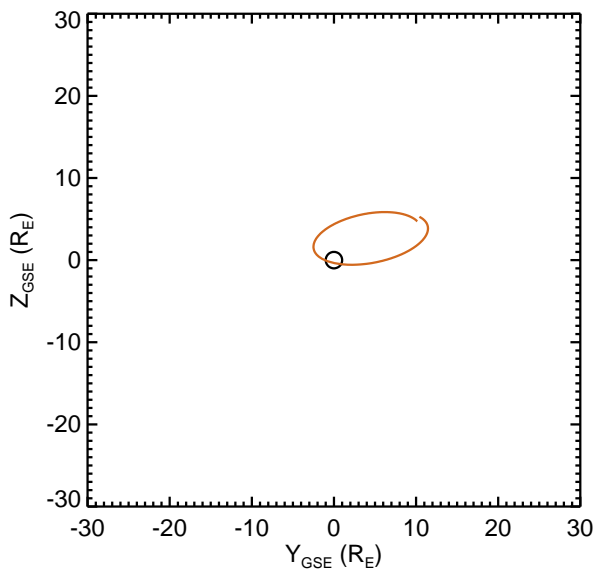
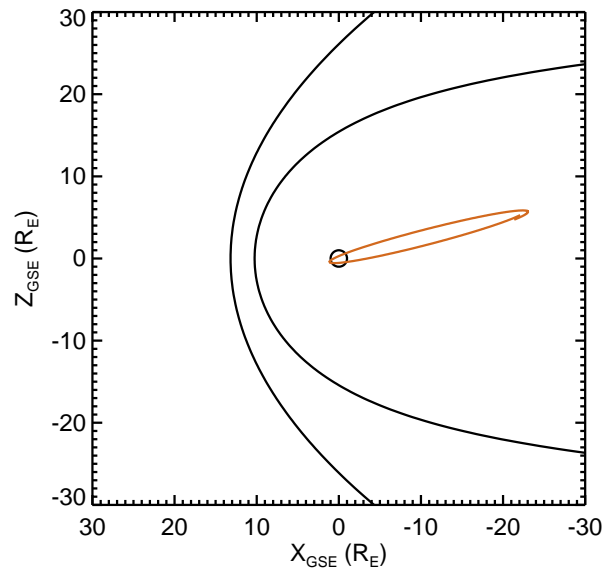
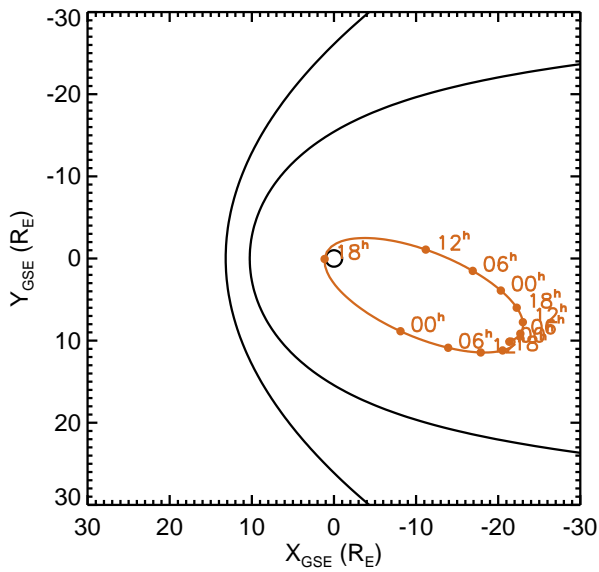
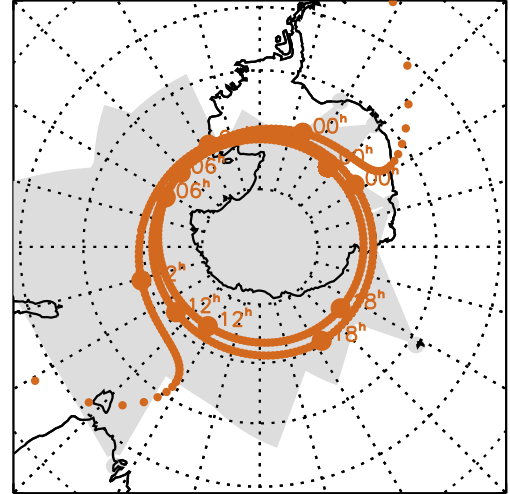
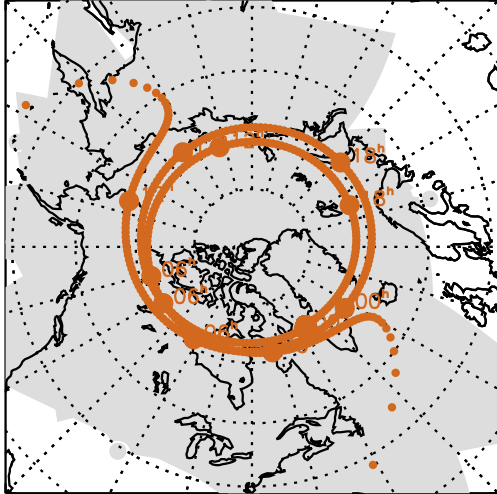


# Predicted MMS footprints (AACGM magnetic longitude and latitude)

01-Aug-2017 to 03-Aug-2017

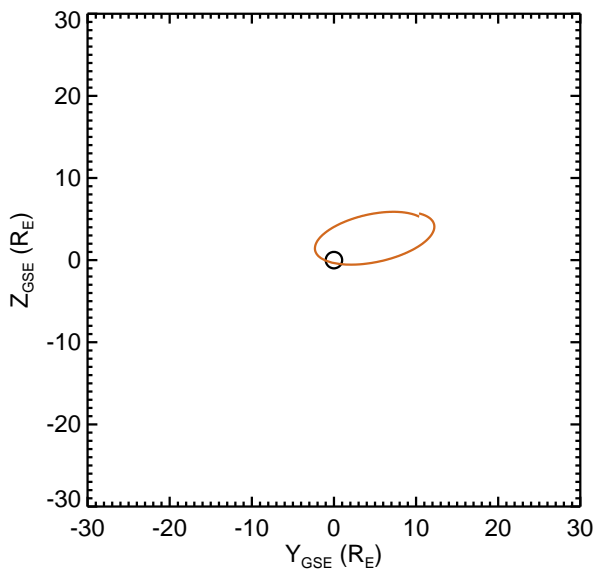
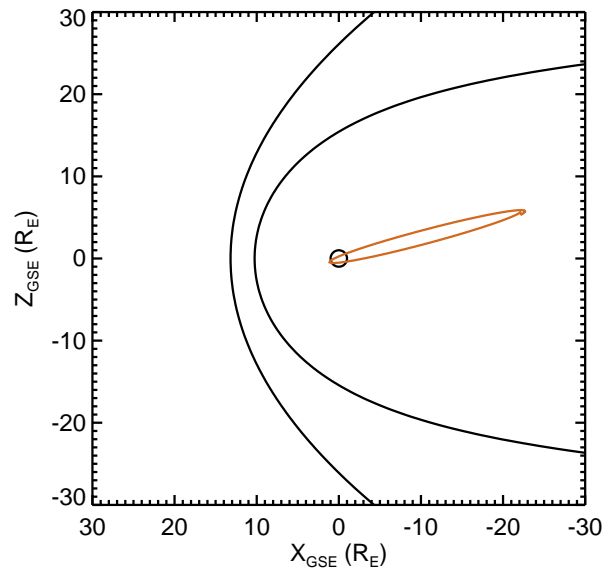
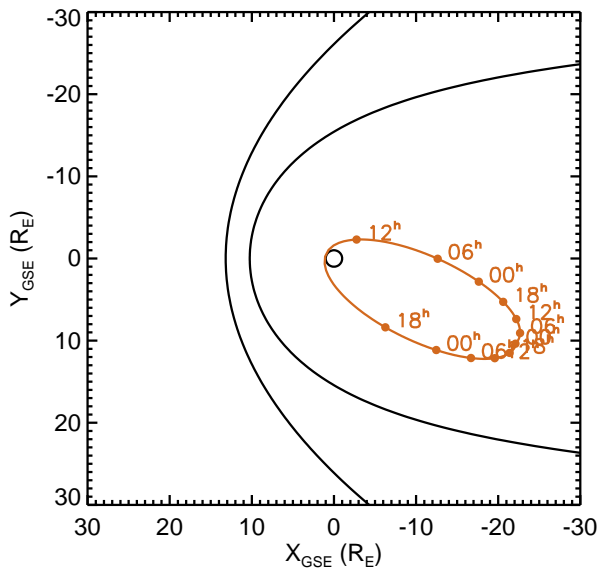
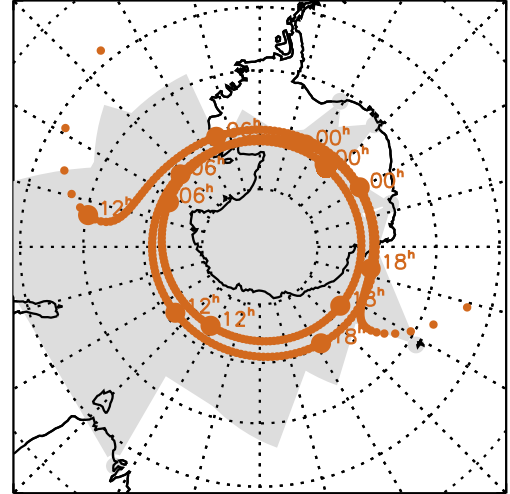
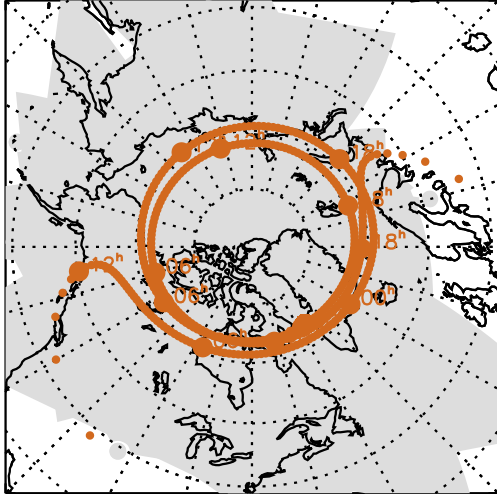
NB Not final - Plots based on SSCWeb position data at 14th May 2015



# Predicted MMS footprints (AACGM magnetic longitude and latitude)

04-Aug-2017 to 06-Aug-2017

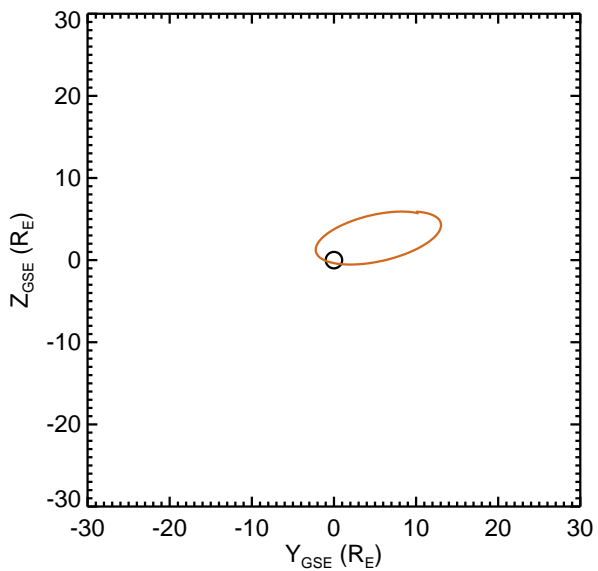
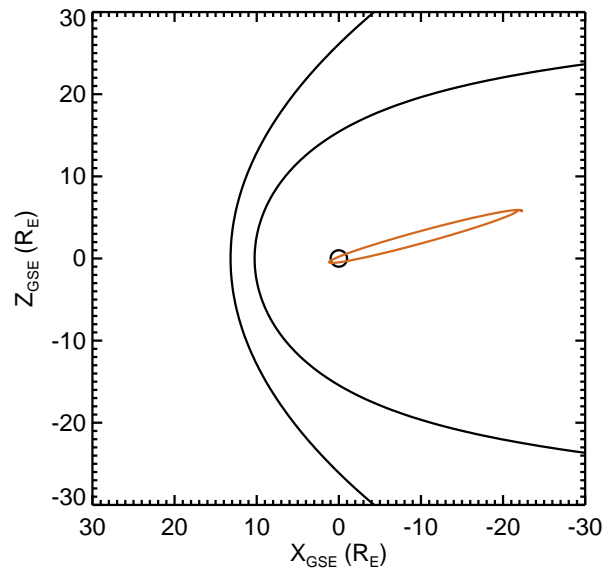
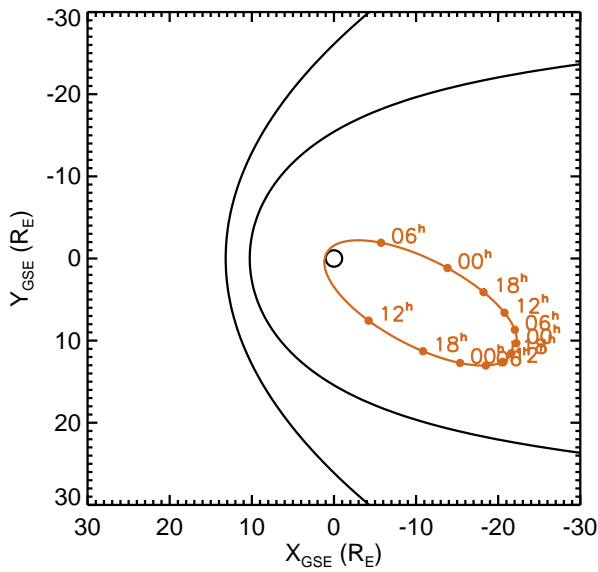
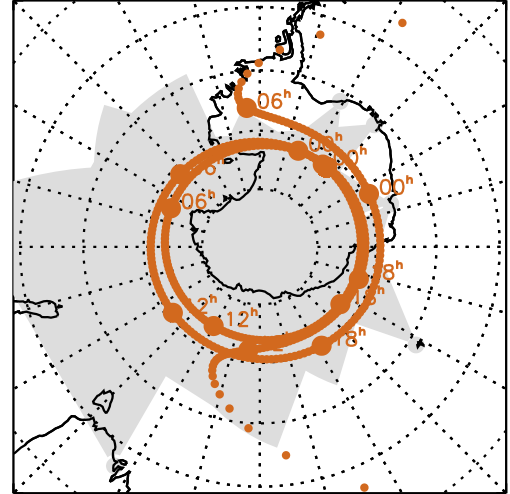
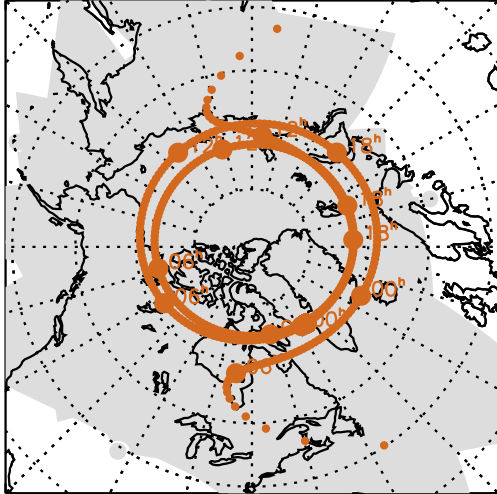
NB Not final - Plots based on SSCWeb position data at 14th May 2015



# Predicted MMS footprints (AACGM magnetic longitude and latitude)

07-Aug-2017 to 09-Aug-2017

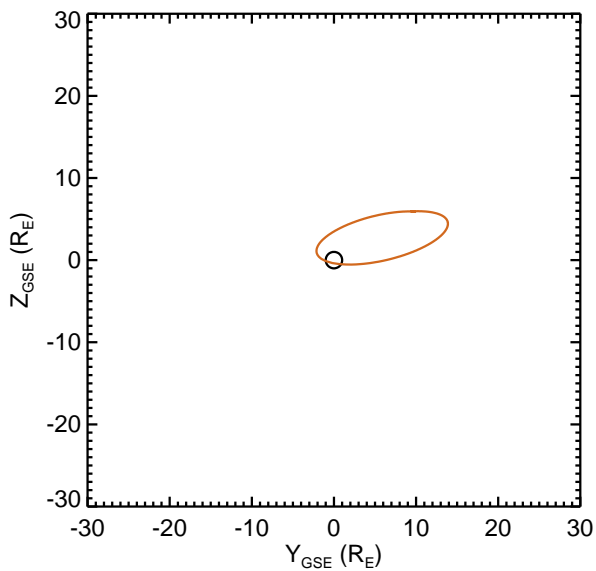
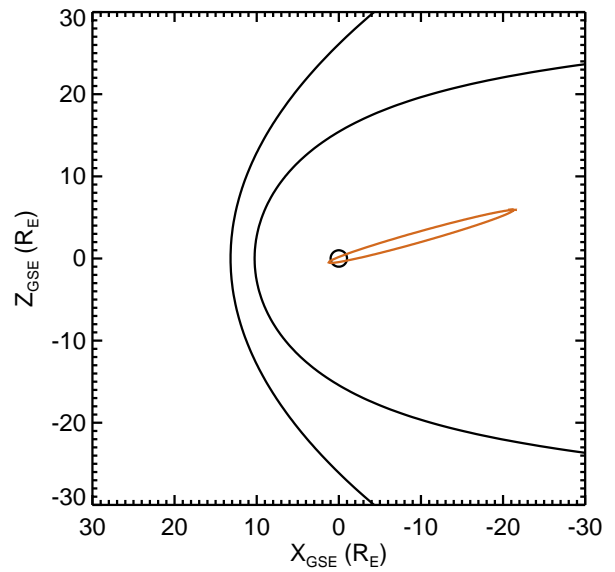
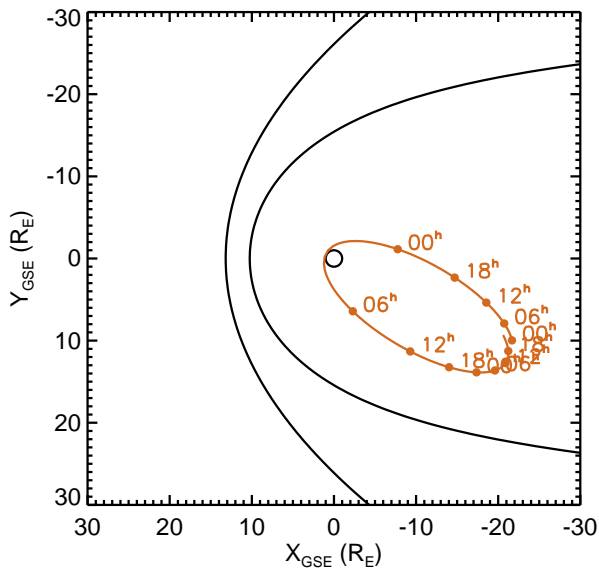
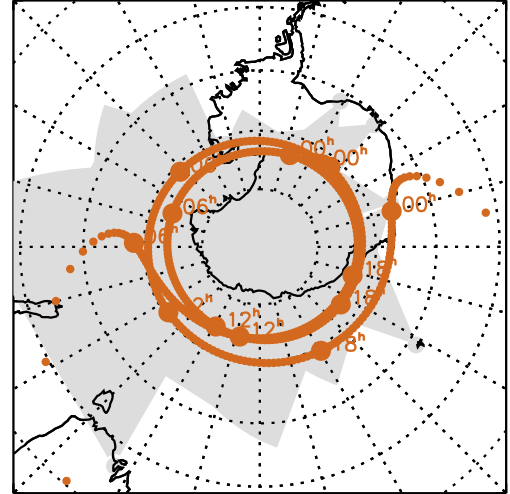
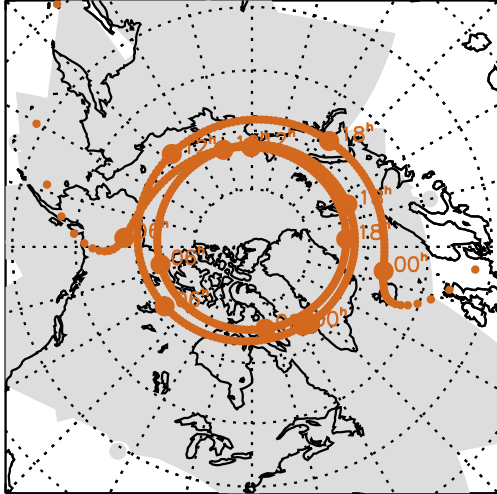
NB Not final - Plots based on SSCWeb position data at 14th May 2015



# Predicted MMS footprints (AACGM magnetic longitude and latitude)

10-Aug-2017 to 12-Aug-2017

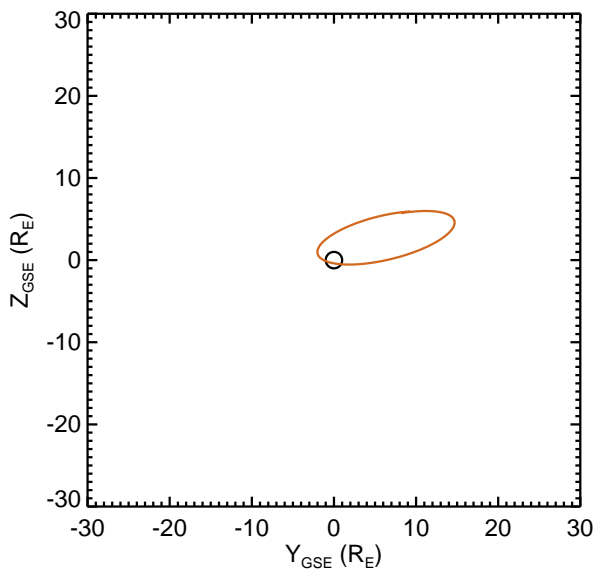
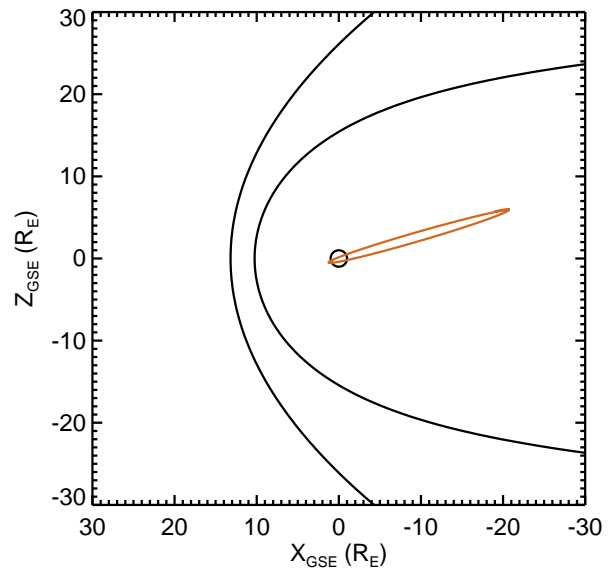
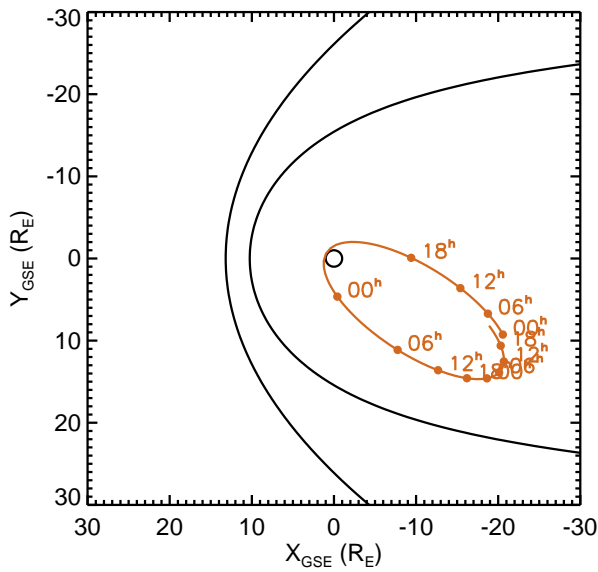
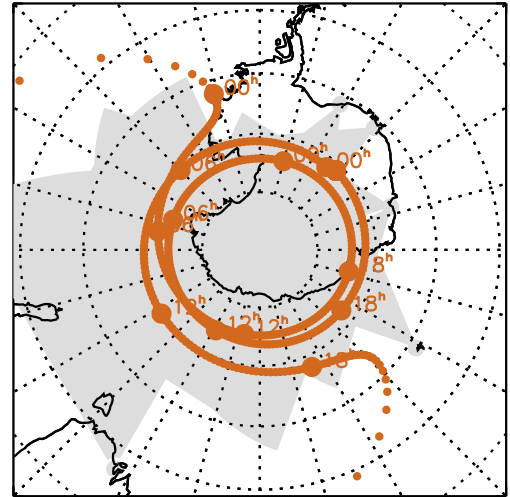
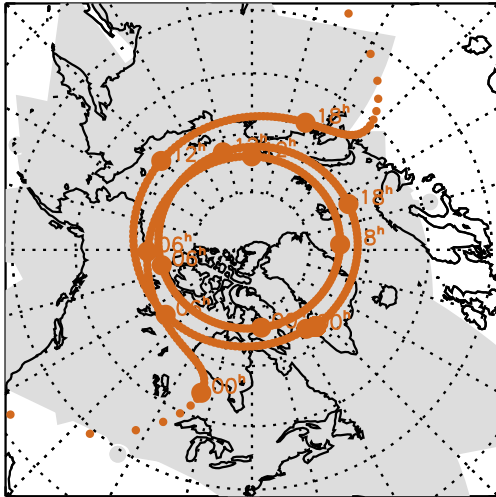
NB Not final - Plots based on SSCWeb position data at 14th May 2015



# Predicted MMS footprints (AACGM magnetic longitude and latitude)

13-Aug-2017 to 15-Aug-2017

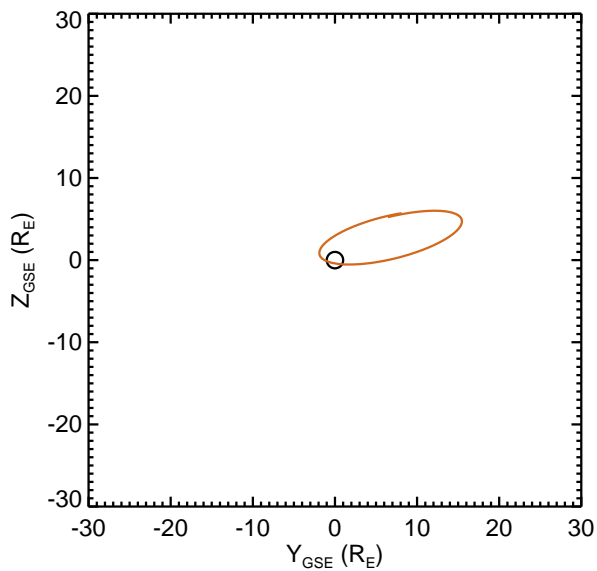
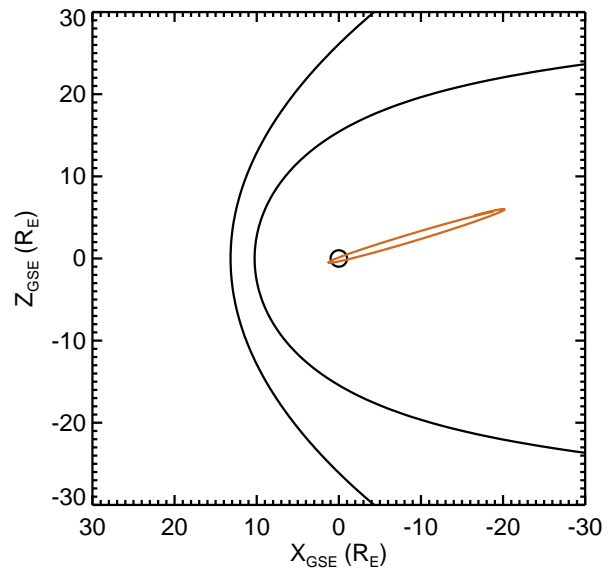
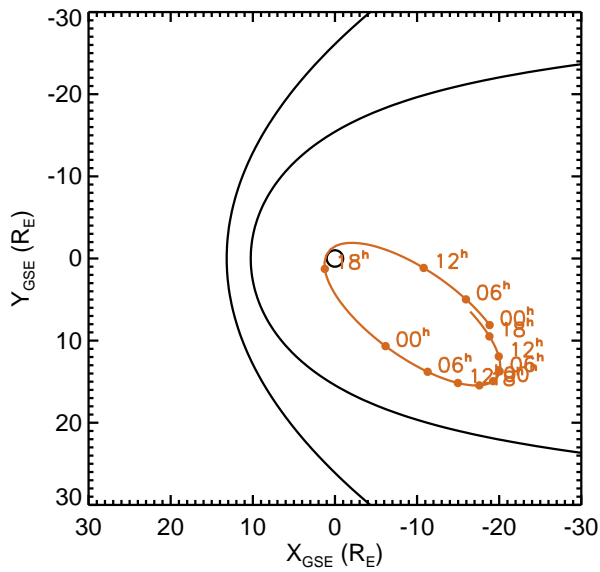
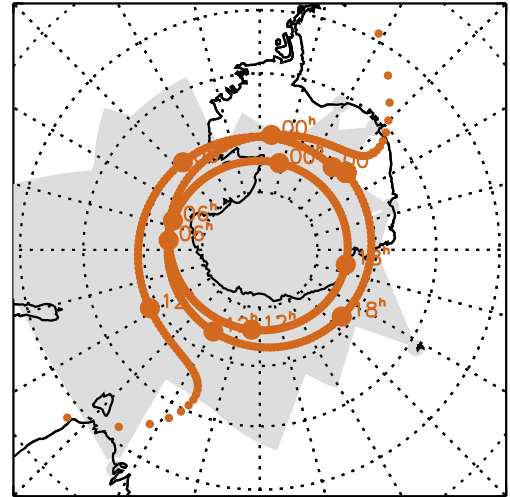
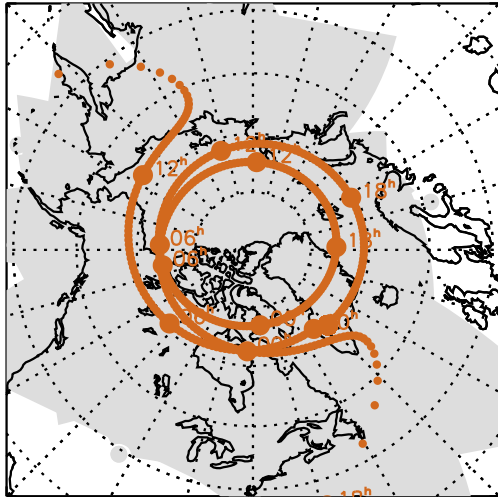
NB Not final - Plots based on SSCWeb position data at 14th May 2015



# Predicted MMS footprints (AACGM magnetic longitude and latitude)

16-Aug-2017 to 18-Aug-2017

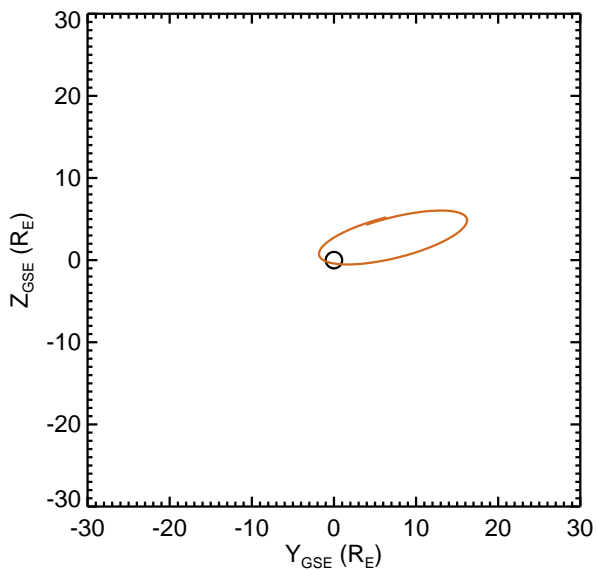
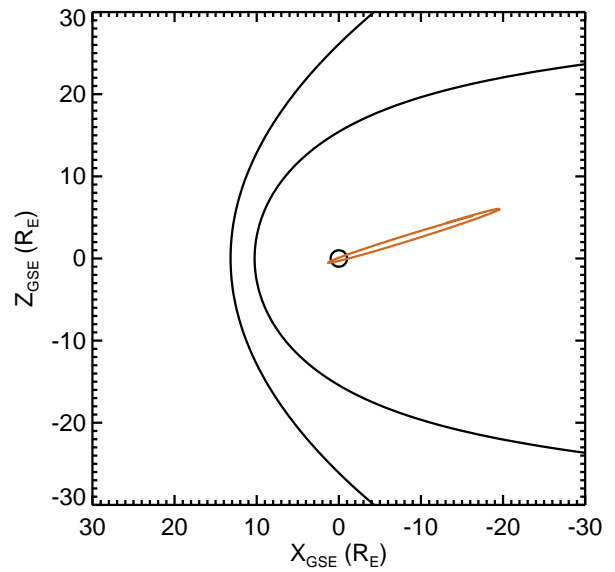
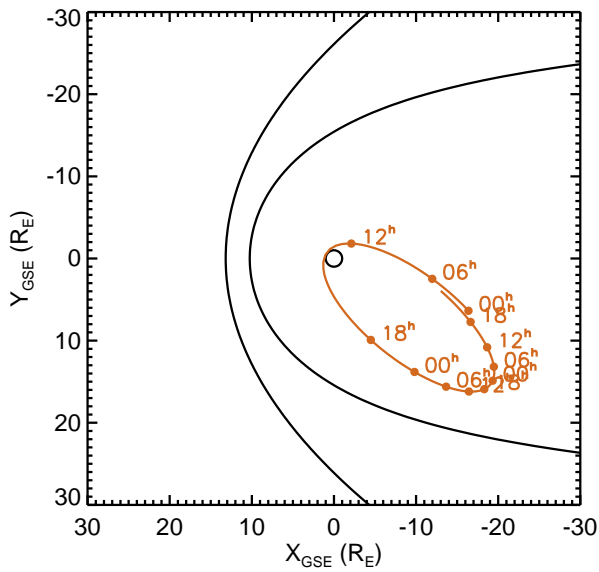
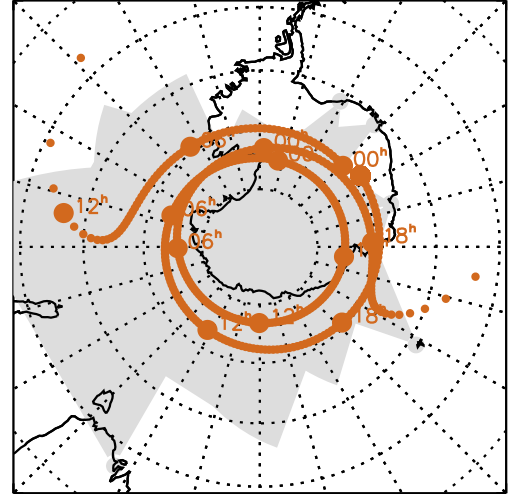
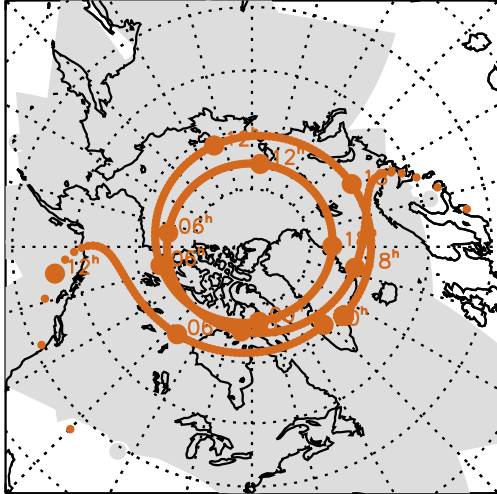
NB Not final - Plots based on SSCWeb position data at 14th May 2015



# Predicted MMS footprints (AACGM magnetic longitude and latitude)

19-Aug-2017 to 21-Aug-2017

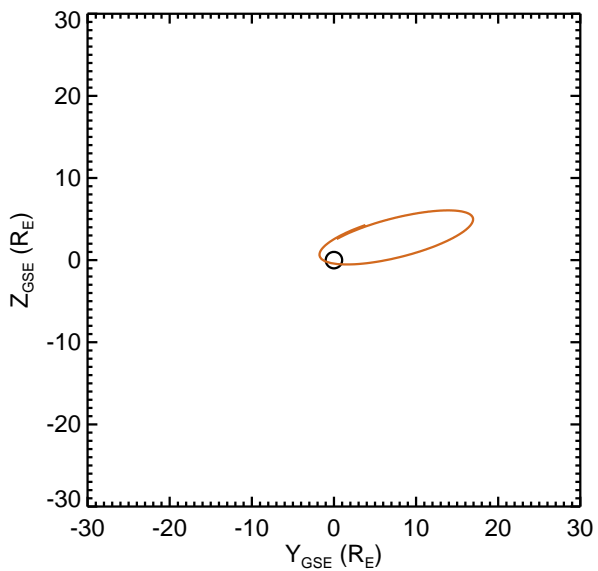
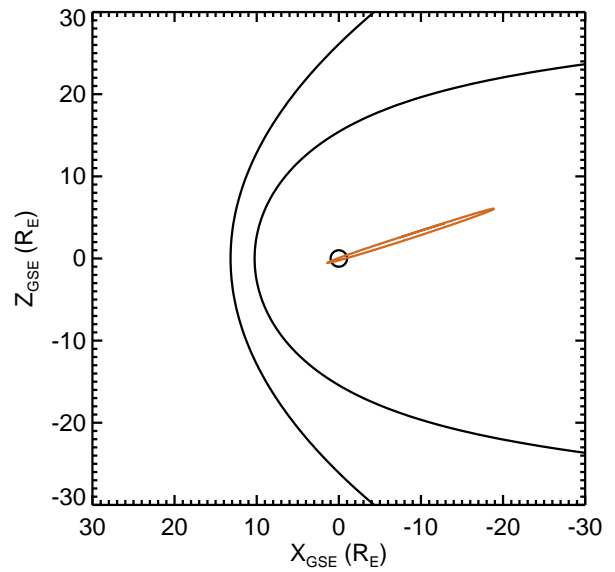
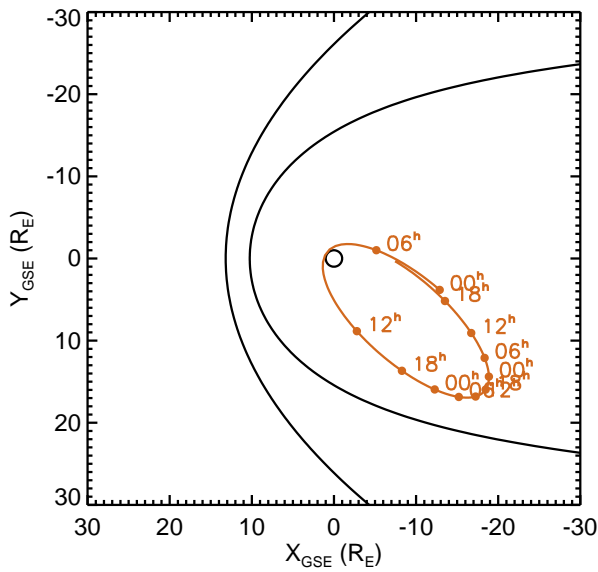
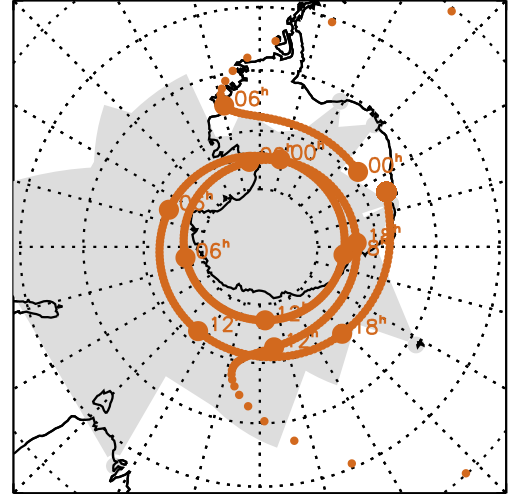
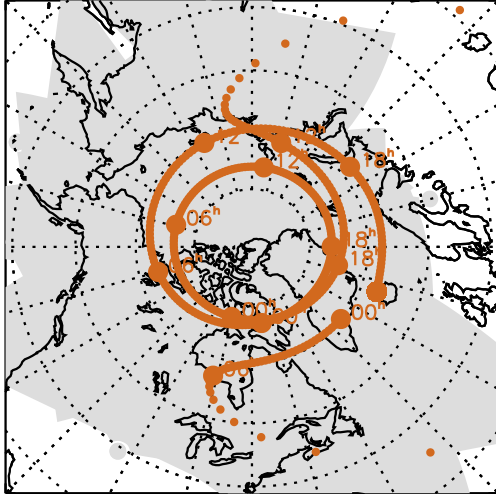
NB Not final - Plots based on SSCWeb position data at 14th May 2015



# Predicted MMS footprints (AACGM magnetic longitude and latitude)

22-Aug-2017 to 24-Aug-2017

NB Not final - Plots based on SSCWeb position data at 14th May 2015

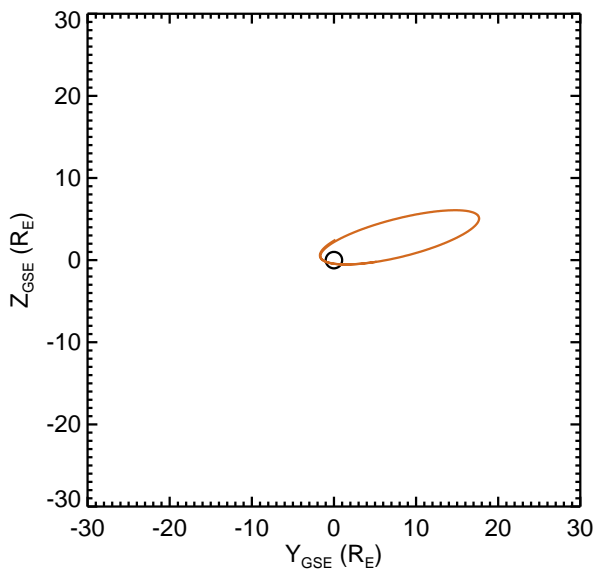
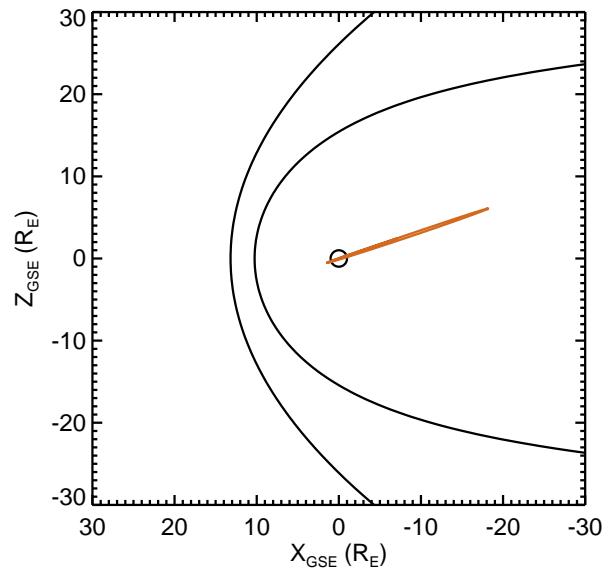
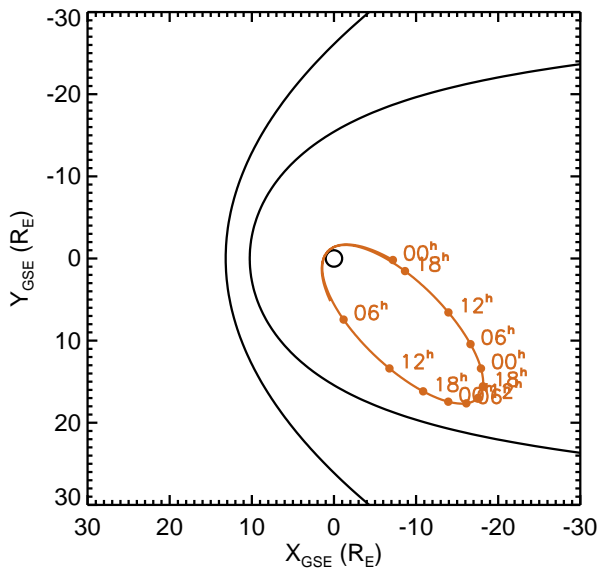
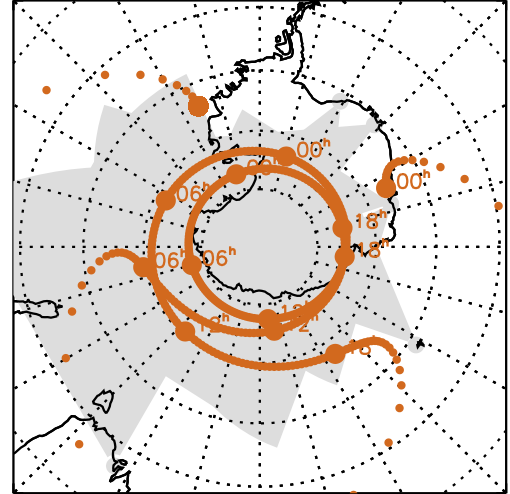
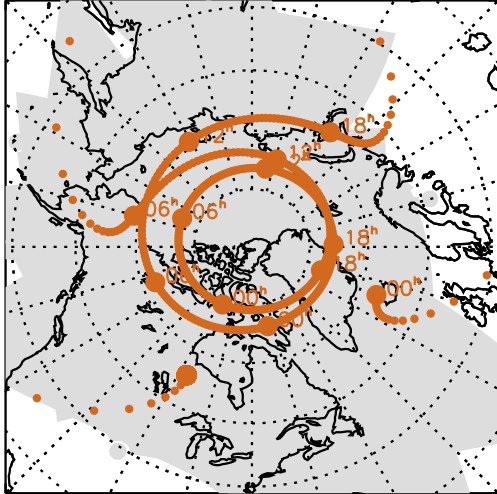




# Predicted MMS footprints (AACGM magnetic longitude and latitude)

25-Aug-2017 to 27-Aug-2017

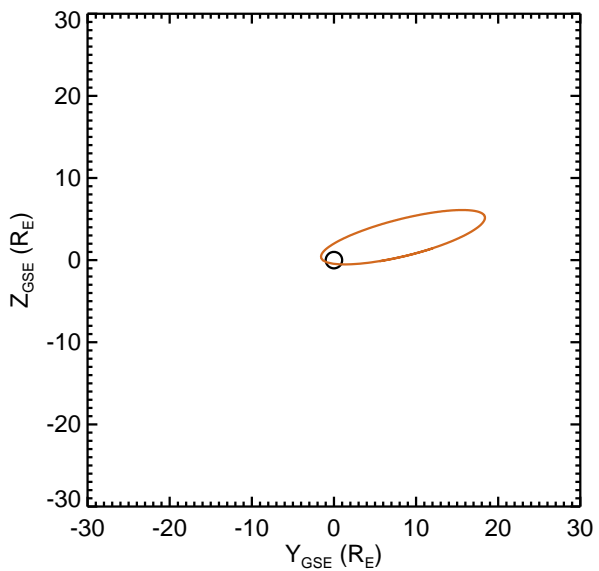
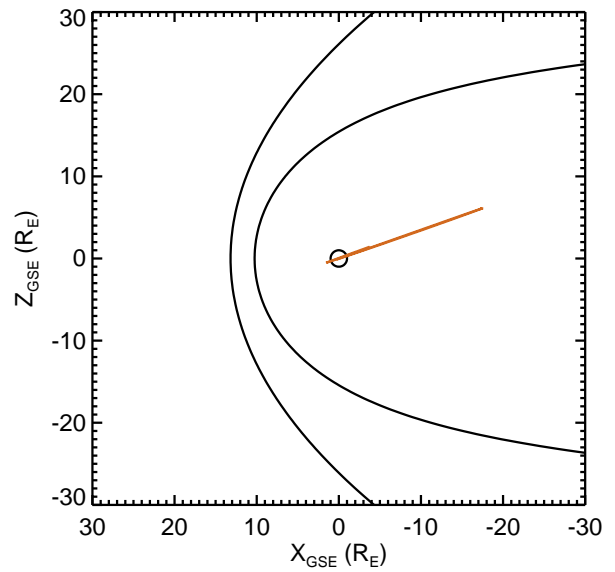
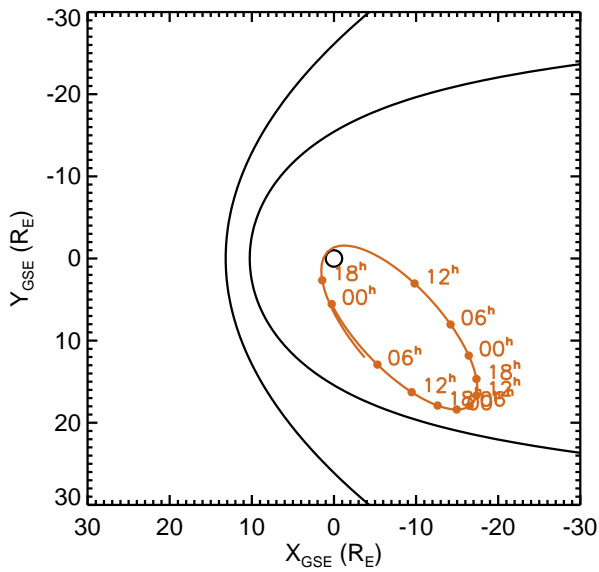
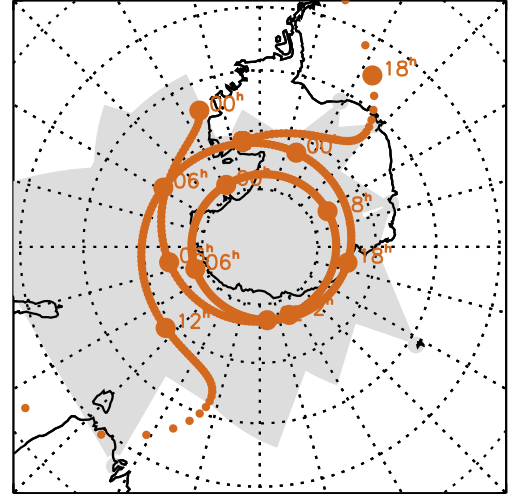
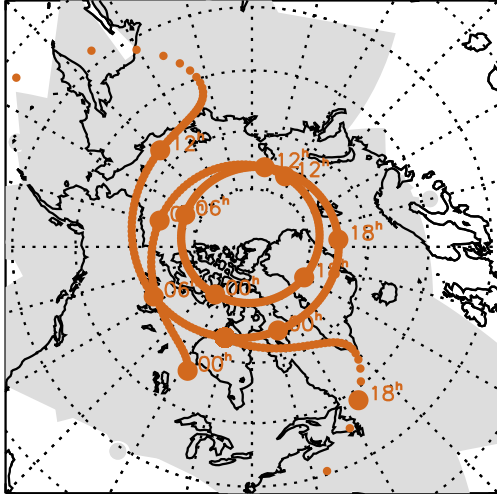
NB Not final - Plots based on SSCWeb position data at 14th May 2015



# Predicted MMS footprints (AACGM magnetic longitude and latitude)

28-Aug-2017 to 30-Aug-2017

NB Not final - Plots based on SSCWeb position data at 14th May 2015



# Predicted MMS footprints (AACGM magnetic longitude and latitude)

31-Aug-2017 to 02-Sep-2017

NB Not final - Plots based on SSCWeb position data at 14th May 2015

